






LEGEND: ## Access Point Full Movement One Way Full Movement Existing Pedestrian / Bicycle Crossing	3/4 Movement Left-In Right-In, Right-Out Close Existing Access Point Emergency Access Proposed Pedestrian / Bicycle Crossing	Cross Access for Shared Access Point Existing Signalized Intersection Alternate Route (Conceptual) Existing Access Easement	City Boundary Urban Growth Boundary National Forest Boundary Parcel Line Highway Right of Way Access Control Line	"C" Conditional "F" Field Access "R" Residential Access Milepost
---	--	--	--	---



US 40 ACCESS EXHIBIT
4 OF 18
RP 134.869 TO 135.601
