

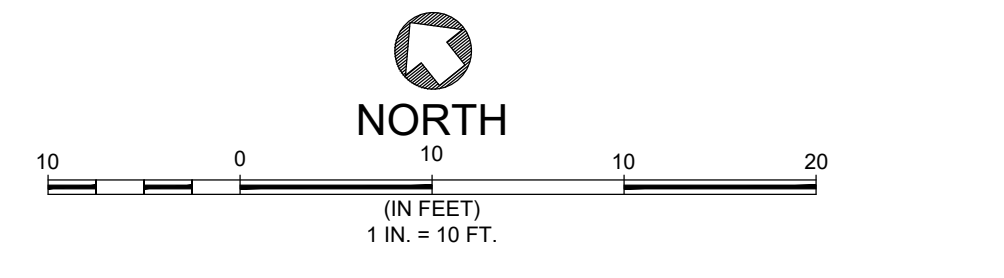
PROJECT BENCHMARK:
RECOVERED NO. 5 REBAR W/
ALUMINUM CAP STAMPED
"LCI PLS 38569"
FLUSH W/ GROUND
EL = 6715.97
EASTING: 2827953.45
NORTHING: 1423836.76

RECOVERED NO. 5 REBAR W/
YELLOW PLASTIC CAP STAMPED
"DAD"
FLUSH W/ GROUND

PROPERTY DESCRIPTION:
RIVER HOUSE CONDOMINIUM, A CONDOMINIUM
LOCATED IN A PORTION OF LOTS 1, 2, AND 3,
BLOCK 12 AND OAK STREET, TOWN OF
STEAMBOAT SPRINGS, IN THE SOUTHWEST 1/4
OF SECTION 8, TOWNSHIP 6 NORTH, RANGE 84
WEST OF THE 6TH P.M., LOCATED IN THE CITY OF
STEAMBOAT SPRINGS, ROUTT COUNTY,
COLORADO CONTAINING +/- 0.23 ACRES.

1122 LINCOLN AVE
(WESTERN LODGE)

127 11TH ST
(LAUNDRY)



EXISTING CONDITIONS LEGEND:

PROPERTY BOUNDARY	
ADJACENT PROPERTY BOUNDARY	
EASEMENT	
SECTION LINE	
CENTERLINE	
PROPERTY MONUMENT	
SECTION CORNER	
BUILDING	
ROOF LINE/OVERHANG	
DECK	
WALL	
FENCE	
MAJOR CONTOUR	
MINOR CONTOUR	
ASPHALT	
CONCRETE	
GRAVEL	
SIGN	
SANITARY SEWER LINE MARKER	
MANHOLE AND CLEANOUT	
SEPTIC TANK LID AND VENT PIPE	
WATER LINE MARKER, FIRE HYDRANT	
GATE VALVE, CURB STOP & METER	
FIRE DEPT. CONNECTION, YARD HYDRANT,	
VENT PIPE, WATER MANHOLE AND WELL	
GAS LINE MARKER, VALVE, MANHOLE/VAULT,	
METER AND SHUTOFF	
PROPANE TANK (BURIED)	
CABLE LINE MARKER, VAULT AND PEDESTAL	
DUCT BANK	
SATELLITE DISH	
FIBER OPTIC LINE MARKER, VAULT & PEDESTAL	
TELEPHONE LINE MARKER, VAULT,	
PEDESTAL AND MANHOLE	
ELECTRIC LINE MARKER, TRANSFORMER,	
METER AND SECONDARY PEDESTAL	
ELECTRIC MANHOLE, OUTLET,	
GENERATOR AND JUNCTION BOX	
LIGHT POLE, STREET LIGHT, TRAFFIC SIGNAL	
TRAFFIC CONTROL VAULT AND CABINET	
OVERHEAD UTILITY LINE	
GUY POLE, UTILITY POLE & GUY WIRE	
EDGE OF WATER	
DITCH/SWALE	
CULVERT W/ END SECTIONS	
STORM MANHOLE, MANHOLE INLET,	
GRATE INLET AND CURB INLET	
AIR CONDITIONER, MAILBOX, NEWSTAND,	
TRASH CAN, MISC. MANHOLE	
BOLLARD, BOLLARD W/ LIGHT	
FLAG POLE AND DELIMITER	
STUMP, BOULDER AND IRRIGATION VALVE BOX	
CONFEROUS AND DECIDUOUS TREE (SCALED TO APPROXIMATE DRIPLINE)	
CONFEROUS AND DECIDUOUS SHRUB (SCALED TO APPROXIMATE DRIPLINE)	

NOTES:

- THIS MAP DOES NOT REPRESENT A MONUMENTED SURVEY. IT IS INTENDED ONLY TO DEPICT THE EXISTING CONDITIONS.
- DATE OF LAST FIELD INSPECTION: AUGUST 14, 2024.
- BASIS OF BEARINGS: THE EASTERLY LINE OF RIVER HOUSE CONDOMINIUM, BEING MONUMENTED AS SHOWN HEREON AND BEARING N38°36'52"E BASED ON THE COLORADO COORDINATE SYSTEM, NORTH ZONE, NAD83(2011).
- THIS MAP DOES NOT CONSTITUTE A TITLE SEARCH BY LANDMARK CONSULTANTS, INC. TO DETERMINE OWNERSHIP OF THIS TRACT, VERIFY THE DESCRIPTIONS SHOWN, VERIFY THE COMPATIBILITY OF THIS DESCRIPTION WITH THAT OF ADJACENT TRACTS, OR VERIFY EASEMENTS OF RECORD. SURVEY PLAT NO. 2173 DATED DECEMBER 12, 2008 WAS RELIED UPON TO DETERMINE OWNERSHIP AND EASEMENTS OF RECORD SHOWN ON THIS MAP.
- ANY PERSON WHO KNOWINGLY REMOVES, ALTERS OR DEFACES ANY PUBLIC LAND SURVEY MONUMENT OR LAND MONUMENT OR ACCESSORY, COMMITS A CLASS TWO (2) MISDEMEANOR PURSUANT TO STATE STATUTE 18-6-506, C.R.S.
- THE MEASURED DISTANCES SHOWN HEREON ARE IN U.S. SURVEY FEET.
- THE SUBJECT PROPERTY IS LOCATED WITHIN FLOODPLAIN ZONE AE, SPECIAL FLOOD HAZARDOUS AREAS SUBJECT TO INUNDATION BY THE 1% ANNUAL CHANCE FLOOD EVENT (BASE FLOOD ELEVATIONS DETERMINED), WITHIN ZONE FLOODWAY ZONE AE, THE CHANNEL OF A STREAM PLUS ANY ADJACENT FLOODPLAIN AREAS THAT MUST BE KEPT FREE OF ENCROACHMENT SO THAT THE 1% ANNUAL CHANCE FLOOD CAN BE CARRIED WITHOUT SUBSTANTIAL INCREASES IN FLOOD HEIGHTS, AND WITHIN ZONE X, AREAS DETERMINED TO BE OUTSIDE THE 0.2% ANNUAL CHANCE FLOODPLAIN AS DETERMINED BY THE F.E.M.A. FLOOD INSURANCE RATE MAP NUMBER 081070287D, WITH AN EFFECTIVE DATE OF FEBRUARY 4, 2005.
- UNDERGROUND IMPROVEMENTS: LOCATIONS FOR UNDERGROUND IMPROVEMENTS ARE SHOWN HEREON PER ONE OR MORE OF THE FOLLOWING: VISIBLE AND APPARENT SURFACE EVIDENCE, AS-BUILT DRAWINGS PROVIDED BY OTHERS, MARKINGS PROVIDED BY COLORADO 811 ONE CALL SERVICES, PRIVATE UNDERGROUND LOCATING SERVICES, OR GIS INFORMATION. ANY METHOD OF SHOWING UNDERGROUND IMPROVEMENTS, OR ANY COMBINATION THEREOF, MAY NOT PROVIDE COMPLETE AND ACCURATE LOCATIONS FOR ALL UNDERGROUND IMPROVEMENTS. IF ACCURATE LOCATIONS FOR UNDERGROUND IMPROVEMENTS ARE REQUIRED, THEY WILL HAVE TO BE VERIFIED BY FIELD POT-HOLING OF THE IMPROVEMENTS. LANDMARK CONSULTANTS, INC. AND THE SURVEYOR OR ENGINEERS OF RECORD SHALL NOT BE LIABLE FOR THE FAILURE TO ACCURATELY AND COMPLETELY DEPICT THE LOCATIONS OF UNDERGROUND IMPROVEMENTS.
- ALL REFERENCES HEREON TO BOOKS, PAGES, FILES AND RECEPTION NUMBERS ARE TO PUBLIC DOCUMENTS FILED IN THE RECORDS OF ROUTT COUNTY, COLORADO.
- THE SUBJECT PROPERTY CONTAINS A CALCULATED AREA OF 10,019 SQUARE FEET OR 0.23 ACRES.
- POSTED ADDRESS: 135 11TH STREET
- PROJECT BENCHMARK: A RECOVERED NO. 5 REBAR W/ ALUMINUM CAP STAMPED "LCI PLS 38569" FLUSH W/ GROUND, HAVING AN ELEVATION OF 6715.97 BASED ON THE NORTH AMERICAN VERTICAL DATUM OF 1988 (NAVD88) AS SHOWN HEREON.
- CONTOUR INTERVAL = 1 FOOT

PROPERTY DESCRIPTION:
RIVER HOUSE CONDOMINIUM, A CONDOMINIUM LOCATED IN A PORTION OF LOTS 1, 2, AND 3, BLOCK 12 AND OAK STREET, TOWN OF STEAMBOAT SPRINGS, IN THE SOUTHWEST 1/4 OF SECTION 8, TOWNSHIP 6 NORTH, RANGE 84 WEST OF THE 6TH P.M., LOCATED IN THE CITY OF STEAMBOAT SPRINGS, ROUTT COUNTY, COLORADO CONTAINING +/- 0.23 ACRES.

CALL UTILITY NOTIFICATION CENTER OF COLORADO
811
Know what's below.
Call before you dig.
CALL 2 BUSINESS DAYS IN ADVANCE BEFORE YOU DIG, GRADE, OR EXCAVATE FOR THE MARKING OF UNDERGROUND MEMBER UTILITIES.

LANDMARK CONSULTANTS, INC.
CIVIL ENGINEERS | SURVEYORS
141 9th Street - P.O. Box 77494, Steamboat Springs, CO 80477
(970) 871-9494 - www.LANDMARK-CO.com

These drawings are instruments of service provided by Landmark Consultants, Inc. and are not to be used for any type of construction or contracting unless signed and sealed by a Professional Engineer in the employ of Landmark Consultants, Inc.

COLORADO LICENSED SURVEYOR
26-25
PROFESSIONAL ENGINEER

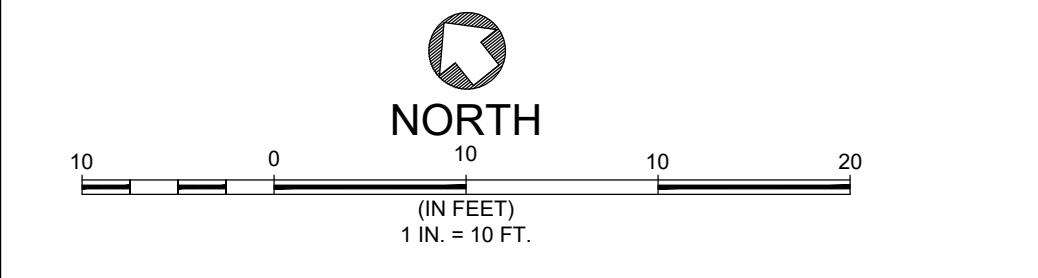
NO.	DATE	BY	DISCRESSION
1	10-30-2025	RS	ADDRESS DRT COMMENTS
2	12-19-2025	RS	ADDRESS DRT COMMENTS

PROJECT:	DATE:	CONTACT:
2725-001	08/25/2025	RS
EMAIL: ryan@landmark-co.com		

MARSHALL HOUSE
EXISTING CONDITIONS PLAN

SHEET
C.002

DRAWING FILENAME: P:\2725-001\DWG\2725-001-C.002-Existing Conditions.dwg LAYOUT NAME: C.002 DATE: Dec 19, 2025 11:11 AM CAD OPERATOR: RAS LIST OF SHEETS: (RHS) Marshall House.dwg (C.001) 2725-001-01-Submittal.dwg (C.002) 2725-001-02-Submittal.dwg (C.003) 2725-001-03-Submittal.dwg (C.004) 2725-001-04-Submittal.dwg (C.005) 2725-001-05-Submittal.dwg (C.006) 2725-001-06-Submittal.dwg (C.007) 2725-001-07-Submittal.dwg (C.008) 2725-001-08-Submittal.dwg (C.009) 2725-001-09-Submittal.dwg (C.010) 2725-001-10-Submittal.dwg (C.011) 2725-001-11-Submittal.dwg (C.012) 2725-001-12-Submittal.dwg (C.013) 2725-001-13-Submittal.dwg (C.014) 2725-001-14-Submittal.dwg (C.015) 2725-001-15-Submittal.dwg (C.016) 2725-001-16-Submittal.dwg (C.017) 2725-001-17-Submittal.dwg (C.018) 2725-001-18-Submittal.dwg (C.019) 2725-001-19-Submittal.dwg (C.020) 2725-001-20-Submittal.dwg (C.021) 2725-001-21-Submittal.dwg (C.022) 2725-001-22-Submittal.dwg (C.023) 2725-001-23-Submittal.dwg (C.024) 2725-001-24-Submittal.dwg (C.025) 2725-001-25-Submittal.dwg (C.026) 2725-001-26-Submittal.dwg (C.027) 2725-001-27-Submittal.dwg (C.028) 2725-001-28-Submittal.dwg (C.029) 2725-001-29-Submittal.dwg (C.030) 2725-001-30-Submittal.dwg (C.031) 2725-001-31-Submittal.dwg (C.032) 2725-001-32-Submittal.dwg (C.033) 2725-001-33-Submittal.dwg (C.034) 2725-001-34-Submittal.dwg (C.035) 2725-001-35-Submittal.dwg (C.036) 2725-001-36-Submittal.dwg (C.037) 2725-001-37-Submittal.dwg (C.038) 2725-001-38-Submittal.dwg (C.039) 2725-001-39-Submittal.dwg (C.040) 2725-001-40-Submittal.dwg (C.041) 2725-001-41-Submittal.dwg (C.042) 2725-001-42-Submittal.dwg (C.043) 2725-001-43-Submittal.dwg (C.044) 2725-001-44-Submittal.dwg (C.045) 2725-001-45-Submittal.dwg (C.046) 2725-001-46-Submittal.dwg (C.047) 2725-001-47-Submittal.dwg (C.048) 2725-001-48-Submittal.dwg (C.049) 2725-001-49-Submittal.dwg (C.050) 2725-001-50-Submittal.dwg (C.051) 2725-001-51-Submittal.dwg (C.052) 2725-001-52-Submittal.dwg (C.053) 2725-001-53-Submittal.dwg (C.054) 2725-001-54-Submittal.dwg (C.055) 2725-001-55-Submittal.dwg (C.056) 2725-001-56-Submittal.dwg (C.057) 2725-001-57-Submittal.dwg (C.058) 2725-001-58-Submittal.dwg (C.059) 2725-001-59-Submittal.dwg (C.060) 2725-001-60-Submittal.dwg (C.061) 2725-001-61-Submittal.dwg (C.062) 2725-001-62-Submittal.dwg (C.063) 2725-001-63-Submittal.dwg (C.064) 2725-001-64-Submittal.dwg (C.065) 2725-001-65-Submittal.dwg (C.066) 2725-001-66-Submittal.dwg (C.067) 2725-001-67-Submittal.dwg (C.068) 2725-001-68-Submittal.dwg (C.069) 2725-001-69-Submittal.dwg (C.070) 2725-001-70-Submittal.dwg (C.071) 2725-001-71-Submittal.dwg (C.072) 2725-001-72-Submittal.dwg (C.073) 2725-001-73-Submittal.dwg (C.074) 2725-001-74-Submittal.dwg (C.075) 2725-001-75-Submittal.dwg (C.076) 2725-001-76-Submittal.dwg (C.077) 2725-001-77-Submittal.dwg (C.078) 2725-001-78-Submittal.dwg (C.079) 2725-001-79-Submittal.dwg (C.080) 2725-001-80-Submittal.dwg (C.081) 2725-001-81-Submittal.dwg (C.082) 2725-001-82-Submittal.dwg (C.083) 2725-001-83-Submittal.dwg (C.084) 2725-001-84-Submittal.dwg (C.085) 2725-001-85-Submittal.dwg (C.086) 2725-001-86-Submittal.dwg (C.087) 2725-001-87-Submittal.dwg (C.088) 2725-001-88-Submittal.dwg (C.089) 2725-001-89-Submittal.dwg (C.090) 2725-001-90-Submittal.dwg (C.091) 2725-001-91-Submittal.dwg (C.092) 2725-001-92-Submittal.dwg (C.093) 2725-001-93-Submittal.dwg (C.094) 2725-001-94-Submittal.dwg (C.095) 2725-001-95-Submittal.dwg (C.096) 2725-001-96-Submittal.dwg (C.097) 2725-001-97-Submittal.dwg (C.098) 2725-001-98-Submittal.dwg (C.099) 2725-001-99-Submittal.dwg (C.100) 2725-001-100-Submittal.dwg




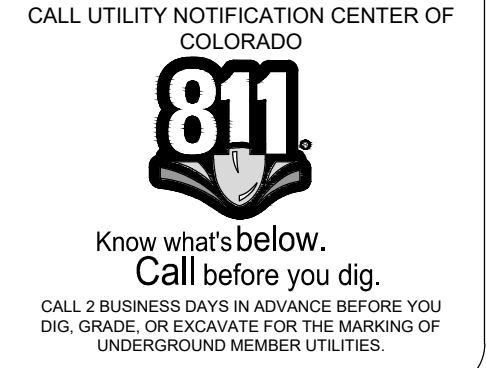
EXISTING CONDITIONS LEGEND:

PROPERTY BOUNDARY	
ADJACENT PROPERTY BOUNDARY	
EASEMENT	
SECTION LINE	
CENTERLINE	
PROPERTY MONUMENT	
SECTION CORNER	
BUILDING	
ROOF LINE/OVERHANG	
DECK	
WALL	
FENCE	
MAJOR CONTOUR	
MINOR CONTOUR	
ASPHALT	
CONCRETE	
GRAVEL	
SIGN	
SANITARY SEWER LINE MARKER	
MANHOLE AND CLEANOUT	
SEPTIC TANK LID AND VENT PIPE	
WATER LINE MARKER, FIRE HYDRANT	
GATE VALVE, CURB STOP & METER	
FIRE DEPT. CONNECTION, YARD HYDRANT,	
VENT PIPE, WATER MANHOLE AND WELL	
GAS LINE MARKER, VALVE, MANHOLE/VAULT,	
METER AND SHUTOFF	
PROPANE TANK (BURIED)	
CABLE LINE MARKER, VAULT AND PEDESTAL	
DUCT BANK	
SATELLITE DISH	
FIBER OPTIC LINE MARKER, VAULT & PEDESTAL	
TELEPHONE LINE MARKER, VAULT,	
PEDESTAL AND MANHOLE	
ELECTRIC LINE MARKER, TRANSFORMER,	
METER AND SECONDARY PEDESTAL	
ELECTRIC MANHOLE, OUTLET,	
GENERATOR AND JUNCTION BOX	
LIGHT POLE, STREET LIGHT, TRAFFIC SIGNAL	
TRAFFIC CONTROL VAULT AND CABINET	
OVERHEAD UTILITY LINE	
GUY POLE, UTILITY POLE & GUY WIRE	
EDGE OF WATER	
DITCH/SWALE	
CULVERT W/ END SECTIONS	
STORM MANHOLE, MANHOLE INLET,	
GRATE INLET AND CURB INLET	
AIR CONDITIONER, MAILBOX, NEWSSTAND,	
TRASH CAN, MISC. MANHOLE	
BOLLARD, BOLLARD W/ LIGHT	
FLAG POLE AND DELINEATOR	
STUMP, BOULDER AND IRRIGATION VALVE BOX	
CONFEROUS AND DECIDUOUS TREE	
(SCALED TO APPROXIMATE DRIPLINE)	
CONFEROUS AND DECIDUOUS SHRUB	
(SCALED TO APPROXIMATE DRIPLINE)	

NOTES:

- THIS MAP DOES NOT REPRESENT A MONUMENTED SURVEY. IT IS INTENDED ONLY TO DEPICT THE EXISTING CONDITIONS.
- DATE OF LAST FIELD INSPECTION: AUGUST 14, 2024.
- BASE OF BEARINGS: THE EASTERLY LINE OF RIVER HOUSE CONDOMINIUM, BEING MONUMENTED AS SHOWN HEREON AND BEARING N38°30'52"E BASED ON THE COLORADO COORDINATE SYSTEM, NORTH ZONE, NAD83(2011).
- THIS MAP DOES NOT CONSTITUTE A TITLE SEARCH BY LANDMARK CONSULTANTS, INC. TO DETERMINE OWNERSHIP OF THIS TRACT, VERIFY THE DESCRIPTIONS SHOWN, VERIFY THE COMPATIBILITY OF THIS DESCRIPTION WITH THAT OF ADJACENT TRACTS, OR VERIFY EASEMENTS OF RECORD. SURVEY PLAT NO. 2173 DATED DECEMBER 12, 2008 WAS RELIED UPON TO DETERMINE OWNERSHIP AND EASEMENTS OF RECORD SHOWN ON THIS MAP.
- ANY PERSON WHO KNOWINGLY REMOVES, ALTERS OR DEFACES ANY PUBLIC LAND SURVEY MONUMENT OR LAND MONUMENT OR ACCESSORY, COMMITS A CLASS TWO (2) MISDEMEANOR PURSUANT TO STATE STATUTE 18-4-506, C.R.S.
- THE MEASURED DISTANCES SHOWN HEREON ARE IN U.S. SURVEY FEET.
- THE SUBJECT PROPERTY IS LOCATED WITHIN FLOODPLAIN ZONE AE, SPECIAL FLOOD HAZARDOUS AREAS SUBJECT TO INUNDATION BY THE 1% ANNUAL CHANCE FLOOD EVENT (BASE FLOOD ELEVATIONS DETERMINED), WITHIN ZONE FLOODWAY ZONE AE, THE CHANNEL OF A STREAM PLUS ANY ADJACENT FLOODPLAIN AREAS THAT MUST BE KEPT FREE OF ENCROACHMENT SO THAT THE 1% ANNUAL CHANCE FLOOD CAN BE CARRIED WITHOUT SUBSTANTIAL INCREASES IN FLOOD HEIGHTS, AND WITHIN ZONE X, AREAS DETERMINED TO BE OUTSIDE THE 0.2% ANNUAL CHANCE FLOODPLAIN AS DETERMINED BY THE F.E.M.A. FLOOD INSURANCE RATE MAP NUMBER 08107C087D, WITH AN EFFECTIVE DATE OF FEBRUARY 4, 2005.
- UNDERGROUND IMPROVEMENTS: LOCATIONS FOR UNDERGROUND IMPROVEMENTS ARE SHOWN HEREON PER ONE OR MORE OF THE FOLLOWING: VISIBLE AND APPARENT SURFACE EVIDENCE, AS-BUILT DRAWINGS PROVIDED BY OTHERS, MARKINGS PROVIDED BY COLORADO 811 ONE CALL SERVICES, PRIVATE UNDERGROUND LOCATING SERVICES, OR GIS INFORMATION. ANY METHOD OF SHOWING UNDERGROUND IMPROVEMENTS, OR ANY COMBINATION THEREOF, MAY NOT PROVIDE COMPLETE AND ACCURATE LOCATIONS FOR ALL UNDERGROUND IMPROVEMENTS. IF ACCURATE LOCATIONS FOR UNDERGROUND IMPROVEMENTS ARE REQUIRED, THEY WILL HAVE TO BE VERIFIED BY FIELD POT-HOLING OF THE IMPROVEMENTS. LANDMARK CONSULTANTS, INC. AND THE SURVEYOR OR ENGINEER OF RECORD SHALL NOT BE LIABLE FOR THE FAILURE TO ACCURATELY AND COMPLETELY DEPICT THE LOCATIONS OF UNDERGROUND IMPROVEMENTS.
- ALL REFERENCES HEREON TO BOOKS, PAGES, FILES AND RECEPTION NUMBERS ARE TO PUBLIC DOCUMENTS FILED IN THE RECORDS OF ROUTT COUNTY, COLORADO.
- THE SUBJECT PROPERTY CONTAINS A CALCULATED AREA OF 10,019 SQUARE FEET OR 0.23 ACRES.
- POSTED ADDRESS: 135 11TH STREET
- PROJECT BENCHMARK: A RECOVERED NO. 5 REBAR W/ ALUMINUM CAP STAMPED 'LGI PLS 38569' FLUSH W/ GROUND, HAVING AN ELEVATION OF 6715.97' BASED ON THE NORTH AMERICAN VERTICAL DATUM OF 1988 (NAVD88) AS SHOWN HEREON.
- CONTOUR INTERVAL = 1 FOOT

PROPERTY DESCRIPTION:
 RIVER HOUSE CONDOMINIUM, A CONDOMINIUM LOCATED IN A PORTION OF LOTS 1, 2, AND 3, BLOCK 12 AND OAK STREET, TOWN OF STEAMBOAT SPRINGS, IN THE SOUTHWEST 1/4 OF SECTION 8, TOWNSHIP 6 NORTH, RANGE 84 WEST OF THE 6TH P.M., LOCATED IN THE CITY OF STEAMBOAT SPRINGS, ROUTT COUNTY, COLORADO CONTAINING +/- 0.23 ACRES.



NO.	DATE	BY	DISCRESSION
1	10-30-2025	RS	ADDRESS DRT COMMENTS
2	12-19-2025	RS	ADDRESS DRT COMMENTS

PROJECT:	DATE:
2725-001	08/25/2025

CONTACT:	EMAIL:
RS	rs@landmark-co.com

MARSHALL HOUSE
 EXISTING CONDITIONS PLAN
 WITH AERIAL PHOTO

DRAWING FILENAME: P:\2725-001\DWG\2725-001-C003-Existing Conditions.dwg LAYOUT NAME: C.003 DATE: Dec 19, 2025 11:14:04 AM OPERATOR: WMS
 LIST OF SHEETS: 1898 Marshall House West (Sheet C.003) [2725-001.dwg] 1899 Marshall House West (Sheet C.004) [2725-001.dwg] 1900 Marshall House West (Sheet C.005) [2725-001.dwg] 1901 Marshall House West (Sheet C.006) [2725-001.dwg] 1902 Marshall House West (Sheet C.007) [2725-001.dwg] 1903 Marshall House West (Sheet C.008) [2725-001.dwg] 1904 Marshall House West (Sheet C.009) [2725-001.dwg] 1905 Marshall House West (Sheet C.010) [2725-001.dwg] 1906 Marshall House West (Sheet C.011) [2725-001.dwg] 1907 Marshall House West (Sheet C.012) [2725-001.dwg] 1908 Marshall House West (Sheet C.013) [2725-001.dwg] 1909 Marshall House West (Sheet C.014) [2725-001.dwg] 1910 Marshall House West (Sheet C.015) [2725-001.dwg] 1911 Marshall House West (Sheet C.016) [2725-001.dwg] 1912 Marshall House West (Sheet C.017) [2725-001.dwg] 1913 Marshall House West (Sheet C.018) [2725-001.dwg] 1914 Marshall House West (Sheet C.019) [2725-001.dwg] 1915 Marshall House West (Sheet C.020) [2725-001.dwg] 1916 Marshall House West (Sheet C.021) [2725-001.dwg] 1917 Marshall House West (Sheet C.022) [2725-001.dwg] 1918 Marshall House West (Sheet C.023) [2725-001.dwg] 1919 Marshall House West (Sheet C.024) [2725-001.dwg] 1920 Marshall House West (Sheet C.025) [2725-001.dwg] 1921 Marshall House West (Sheet C.026) [2725-001.dwg] 1922 Marshall House West (Sheet C.027) [2725-001.dwg] 1923 Marshall House West (Sheet C.028) [2725-001.dwg] 1924 Marshall House West (Sheet C.029) [2725-001.dwg] 1925 Marshall House West (Sheet C.030) [2725-001.dwg] 1926 Marshall House West (Sheet C.031) [2725-001.dwg] 1927 Marshall House West (Sheet C.032) [2725-001.dwg] 1928 Marshall House West (Sheet C.033) [2725-001.dwg] 1929 Marshall House West (Sheet C.034) [2725-001.dwg] 1930 Marshall House West (Sheet C.035) [2725-001.dwg] 1931 Marshall House West (Sheet C.036) [2725-001.dwg] 1932 Marshall House West (Sheet C.037) [2725-001.dwg] 1933 Marshall House West (Sheet C.038) [2725-001.dwg] 1934 Marshall House West (Sheet C.039) [2725-001.dwg] 1935 Marshall House West (Sheet C.040) [2725-001.dwg] 1936 Marshall House West (Sheet C.041) [2725-001.dwg] 1937 Marshall House West (Sheet C.042) [2725-001.dwg] 1938 Marshall House West (Sheet C.043) [2725-001.dwg] 1939 Marshall House West (Sheet C.044) [2725-001.dwg] 1940 Marshall House West (Sheet C.045) [2725-001.dwg] 1941 Marshall House West (Sheet C.046) [2725-001.dwg] 1942 Marshall House West (Sheet C.047) [2725-001.dwg] 1943 Marshall House West (Sheet C.048) [2725-001.dwg] 1944 Marshall House West (Sheet C.049) [2725-001.dwg] 1945 Marshall House West (Sheet C.050) [2725-001.dwg] 1946 Marshall House West (Sheet C.051) [2725-001.dwg] 1947 Marshall House West (Sheet C.052) [2725-001.dwg] 1948 Marshall House West (Sheet C.053) [2725-001.dwg] 1949 Marshall House West (Sheet C.054) [2725-001.dwg] 1950 Marshall House West (Sheet C.055) [2725-001.dwg] 1951 Marshall House West (Sheet C.056) [2725-001.dwg] 1952 Marshall House West (Sheet C.057) [2725-001.dwg] 1953 Marshall House West (Sheet C.058) [2725-001.dwg] 1954 Marshall House West (Sheet C.059) [2725-001.dwg] 1955 Marshall House West (Sheet C.060) [2725-001.dwg] 1956 Marshall House West (Sheet C.061) [2725-001.dwg] 1957 Marshall House West (Sheet C.062) [2725-001.dwg] 1958 Marshall House West (Sheet C.063) [2725-001.dwg] 1959 Marshall House West (Sheet C.064) [2725-001.dwg] 1960 Marshall House West (Sheet C.065) [2725-001.dwg] 1961 Marshall House West (Sheet C.066) [2725-001.dwg] 1962 Marshall House West (Sheet C.067) [2725-001.dwg] 1963 Marshall House West (Sheet C.068) [2725-001.dwg] 1964 Marshall House West (Sheet C.069) [2725-001.dwg] 1965 Marshall House West (Sheet C.070) [2725-001.dwg] 1966 Marshall House West (Sheet C.071) [2725-001.dwg] 1967 Marshall House West (Sheet C.072) [2725-001.dwg] 1968 Marshall House West (Sheet C.073) [2725-001.dwg] 1969 Marshall House West (Sheet C.074) [2725-001.dwg] 1970 Marshall House West (Sheet C.075) [2725-001.dwg] 1971 Marshall House West (Sheet C.076) [2725-001.dwg] 1972 Marshall House West (Sheet C.077) [2725-001.dwg] 1973 Marshall House West (Sheet C.078) [2725-001.dwg] 1974 Marshall House West (Sheet C.079) [2725-001.dwg] 1975 Marshall House West (Sheet C.080) [2725-001.dwg] 1976 Marshall House West (Sheet C.081) [2725-001.dwg] 1977 Marshall House West (Sheet C.082) [2725-001.dwg] 1978 Marshall House West (Sheet C.083) [2725-001.dwg] 1979 Marshall House West (Sheet C.084) [2725-001.dwg] 1980 Marshall House West (Sheet C.085) [2725-001.dwg] 1981 Marshall House West (Sheet C.086) [2725-001.dwg] 1982 Marshall House West (Sheet C.087) [2725-001.dwg] 1983 Marshall House West (Sheet C.088) [2725-001.dwg] 1984 Marshall House West (Sheet C.089) [2725-001.dwg] 1985 Marshall House West (Sheet C.090) [2725-001.dwg] 1986 Marshall House West (Sheet C.091) [2725-001.dwg] 1987 Marshall House West (Sheet C.092) [2725-001.dwg] 1988 Marshall House West (Sheet C.093) [2725-001.dwg] 1989 Marshall House West (Sheet C.094) [2725-001.dwg] 1990 Marshall House West (Sheet C.095) [2725-001.dwg] 1991 Marshall House West (Sheet C.096) [2725-001.dwg] 1992 Marshall House West (Sheet C.097) [2725-001.dwg] 1993 Marshall House West (Sheet C.098) [2725-001.dwg] 1994 Marshall House West (Sheet C.099) [2725-001.dwg] 1995 Marshall House West (Sheet C.100) [2725-001.dwg] 1996 Marshall House West (Sheet C.101) [2725-001.dwg] 1997 Marshall House West (Sheet C.102) [2725-001.dwg] 1998 Marshall House West (Sheet C.103) [2725-001.dwg] 1999 Marshall House West (Sheet C.104) [2725-001.dwg] 2000 Marshall House West (Sheet C.105) [2725-001.dwg] 2001 Marshall House West (Sheet C.106) [2725-001.dwg] 2002 Marshall House West (Sheet C.107) [2725-001.dwg] 2003 Marshall House West (Sheet C.108) [2725-001.dwg] 2004 Marshall House West (Sheet C.109) [2725-001.dwg] 2005 Marshall House West (Sheet C.110) [2725-001.dwg] 2006 Marshall House West (Sheet C.111) [2725-001.dwg] 2007 Marshall House West (Sheet C.112) [2725-001.dwg] 2008 Marshall House West (Sheet C.113) [2725-001.dwg] 2009 Marshall House West (Sheet C.114) [2725-001.dwg] 2010 Marshall House West (Sheet C.115) [2725-001.dwg] 2011 Marshall House West (Sheet C.116) [2725-001.dwg] 2012 Marshall House West (Sheet C.117) [2725-001.dwg] 2013 Marshall House West (Sheet C.118) [2725-001.dwg] 2014 Marshall House West (Sheet C.119) [2725-001.dwg] 2015 Marshall House West (Sheet C.120) [2725-001.dwg] 2016 Marshall House West (Sheet C.121) [2725-001.dwg] 2017 Marshall House West (Sheet C.122) [2725-001.dwg] 2018 Marshall House West (Sheet C.123) [2725-001.dwg] 2019 Marshall House West (Sheet C.124) [2725-001.dwg] 2020 Marshall House West (Sheet C.125) [2725-001.dwg] 2021 Marshall House West (Sheet C.126) [2725-001.dwg] 2022 Marshall House West (Sheet C.127) [2725-001.dwg] 2023 Marshall House West (Sheet C.128) [2725-001.dwg] 2024 Marshall House West (Sheet C.129) [2725-001.dwg] 2025 Marshall House West (Sheet C.130) [2725-001.dwg] 2026 Marshall House West (Sheet C.131) [2725-001.dwg] 2027 Marshall House West (Sheet C.132) [2725-001.dwg] 2028 Marshall House West (Sheet C.133) [2725-001.dwg] 2029 Marshall House West (Sheet C.134) [2725-001.dwg] 2030 Marshall House West (Sheet C.135) [2725-001.dwg] 2031 Marshall House West (Sheet C.136) [2725-001.dwg] 2032 Marshall House West (Sheet C.137) [2725-001.dwg] 2033 Marshall House West (Sheet C.138) [2725-001.dwg] 2034 Marshall House West (Sheet C.139) [2725-001.dwg] 2035 Marshall House West (Sheet C.140) [2725-001.dwg] 2036 Marshall House West (Sheet C.141) [2725-001.dwg] 2037 Marshall House West (Sheet C.142) [2725-001.dwg] 2038 Marshall House West (Sheet C.143) [2725-001.dwg] 2039 Marshall House West (Sheet C.144) [2725-001.dwg] 2040 Marshall House West (Sheet C.145) [2725-001.dwg] 2041 Marshall House West (Sheet C.146) [2725-001.dwg] 2042 Marshall House West (Sheet C.147) [2725-001.dwg] 2043 Marshall House West (Sheet C.148) [2725-001.dwg] 2044 Marshall House West (Sheet C.149) [2725-001.dwg] 2045 Marshall House West (Sheet C.150) [2725-001.dwg] 2046 Marshall House West (Sheet C.151) [2725-001.dwg] 2047 Marshall House West (Sheet C.152) [2725-001.dwg] 2048 Marshall House West (Sheet C.153) [2725-001.dwg] 2049 Marshall House West (Sheet C.154) [2725-001.dwg] 2050 Marshall House West (Sheet C.155) [2725-001.dwg] 2051 Marshall House West (Sheet C.156) [2725-001.dwg] 2052 Marshall House West (Sheet C.157) [2725-001.dwg] 2053 Marshall House West (Sheet C.158) [2725-001.dwg] 2054 Marshall House West (Sheet C.159) [2725-001.dwg] 2055 Marshall House West (Sheet C.160) [2725-001.dwg] 2056 Marshall House West (Sheet C.161) [2725-001.dwg] 2057 Marshall House West (Sheet C.162) [2725-001.dwg] 2058 Marshall House West (Sheet C.163) [2725-001.dwg] 2059 Marshall House West (Sheet C.164) [2725-001.dwg] 2060 Marshall House West (Sheet C.165) [2725-001.dwg] 2061 Marshall House West (Sheet C.166) [2725-001.dwg] 2062 Marshall House West (Sheet C.167) [2725-001.dwg] 2063 Marshall House West (Sheet C.168) [2725-001.dwg] 2064 Marshall House West (Sheet C.169) [2725-001.dwg] 2065 Marshall House West (Sheet C.170) [2725-001.dwg] 2066 Marshall House West (Sheet C.171) [2725-001.dwg] 2067 Marshall House West (Sheet C.172) [2725-001.dwg] 2068 Marshall House West (Sheet C.173) [2725-001.dwg] 2069 Marshall House West (Sheet C.174) [2725-001.dwg] 2070 Marshall House West (Sheet C.175) [2725-001.dwg] 2071 Marshall House West (Sheet C.176) [2725-001.dwg] 2072 Marshall House West (Sheet C.177) [2725-001.dwg] 2073 Marshall House West (Sheet C.178) [2725-001.dwg] 2074 Marshall House West (Sheet C.179) [2725-001.dwg] 2075 Marshall House West (Sheet C.180) [2725-001.dwg] 2076 Marshall House West (Sheet C.181) [2725-001.dwg] 2077 Marshall House West (Sheet C.182) [2725-001.dwg] 2078 Marshall House West (Sheet C.183) [2725-001.dwg] 2079 Marshall House West (Sheet C.184) [2725-001.dwg] 2080 Marshall House West (Sheet C.185) [2725-001.dwg] 2081 Marshall House West (Sheet C.186) [2725-001.dwg] 2082 Marshall House West (Sheet C.187) [2725-001.dwg] 2083 Marshall House West (Sheet C.188) [2725-001.dwg] 2084 Marshall House West (Sheet C.189) [2725-001.dwg] 2085 Marshall House West (Sheet C.190) [2725-001.dwg] 2086 Marshall House West (Sheet C.191) [2725-001.dwg] 2087 Marshall House West (Sheet C.192) [2725-001.dwg] 2088 Marshall House West (Sheet C.193) [2725-001.dwg] 2089 Marshall House West (Sheet C.194) [2725-001.dwg] 2090 Marshall House West (Sheet C.195) [2725-001.dwg] 2091 Marshall House West (Sheet C.196) [2725-001.dwg] 2092 Marshall House West (Sheet C.197) [2725-001.dwg] 2093 Marshall House West (Sheet C.198) [2725-001.dwg] 2094 Marshall House West (Sheet C.199) [2725-001.dwg] 2095 Marshall House West (Sheet C.200) [2725-001.dwg] 2096 Marshall House West (Sheet C.201) [2725-001.dwg] 2097 Marshall House West (Sheet C.202) [2725-001.dwg] 2098 Marshall House West (Sheet C.203) [2725-001.dwg] 2099 Marshall House West (Sheet C.204) [2725-001.dwg] 2100 Marshall House West (Sheet C.205) [2725-001.dwg] 2101 Marshall House West (Sheet C.206) [2725-001.dwg] 2102 Marshall House West (Sheet C.207) [2725-001.dwg] 2103 Marshall House West (Sheet C.208) [2725-001.dwg] 2104 Marshall House West (Sheet C.209) [2725-001.dwg] 2105 Marshall House West (Sheet C.210) [2725-001.dwg] 2106 Marshall House West (Sheet C.211) [2725-001.dwg] 2107 Marshall House West (Sheet C.212) [2725-001.dwg] 2108 Marshall House West (Sheet C.213) [2725-001.dwg] 2109 Marshall House West (Sheet C.214) [2725-001.dwg] 2110 Marshall House West (Sheet C.215) [2725-001.dwg] 2111 Marshall House West (Sheet C.216) [2725-001.dwg] 2112 Marshall House West (Sheet C.217) [2725-001.dwg] 2113 Marshall House West (Sheet C.218) [2725-001.dwg] 2114 Marshall House West (Sheet C.219) [2725-001.dwg] 2115 Marshall House West (Sheet C.220) [2725-001.dwg] 2116 Marshall House West (Sheet C.221) [2725-001.dwg] 2117 Marshall House West (Sheet C.222) [2725-001.dwg] 2118 Marshall House West (Sheet C.223) [2725-001.dwg] 2119 Marshall House West (Sheet C.224) [2725-001.dwg] 2120 Marshall House West (Sheet C.225) [2725-001.dwg] 2121 Marshall House West (Sheet C.226) [2725-001.dwg] 2122 Marshall House West (Sheet C.227) [2725-001.dwg] 2123 Marshall House West (Sheet C.228) [2725-001.dwg] 2124 Marshall House West (Sheet C.229) [2725-001.dwg] 2125 Marshall House West (Sheet C.230) [2725-001.dwg] 2126 Marshall House West (Sheet C.231) [2725-001.dwg] 2127 Marshall House West (Sheet C.232) [2725-001.dwg] 2128 Marshall House West (Sheet C.233) [2725-001.dwg] 2129 Marshall House West (Sheet C.234) [2725-001.dwg] 2130 Marshall House West (Sheet C.235) [2725-001.dwg] 2131 Marshall House West (Sheet C.236) [2725-001.dwg] 2132 Marshall House West (Sheet C.237) [2725-001.dwg] 2133 Marshall House West (Sheet C.238) [2725-001.dwg] 2134 Marshall House West (Sheet C.239) [2725-001.dwg] 2135 Marshall House West (Sheet C.240) [2725-001.dwg] 2136 Marshall House West (Sheet C.241) [2725-001.dwg] 2137 Marshall House West (Sheet C.242) [2725-001.dwg] 2138 Marshall House West (Sheet C.243) [2725-001.dwg] 2139 Marshall House West (Sheet C.244) [2725-001.dwg] 2140 Marshall House West (Sheet C.245) [2725-001.dwg] 2141 Marshall House West (Sheet C.246) [2725-001.dwg] 2142 Marshall House West (Sheet C.247) [2725-001.dwg] 2143 Marshall House West (Sheet C.248) [2725-001.dwg] 2144 Marshall House West (Sheet C.249) [2725-001.dwg] 2145 Marshall House West (Sheet C.250) [2725-001.dwg] 2146 Marshall House West (Sheet C.251) [2725-001.dwg] 2147 Marshall House West (Sheet C.252) [2725-001.dwg] 2148 Marshall House West (Sheet C.