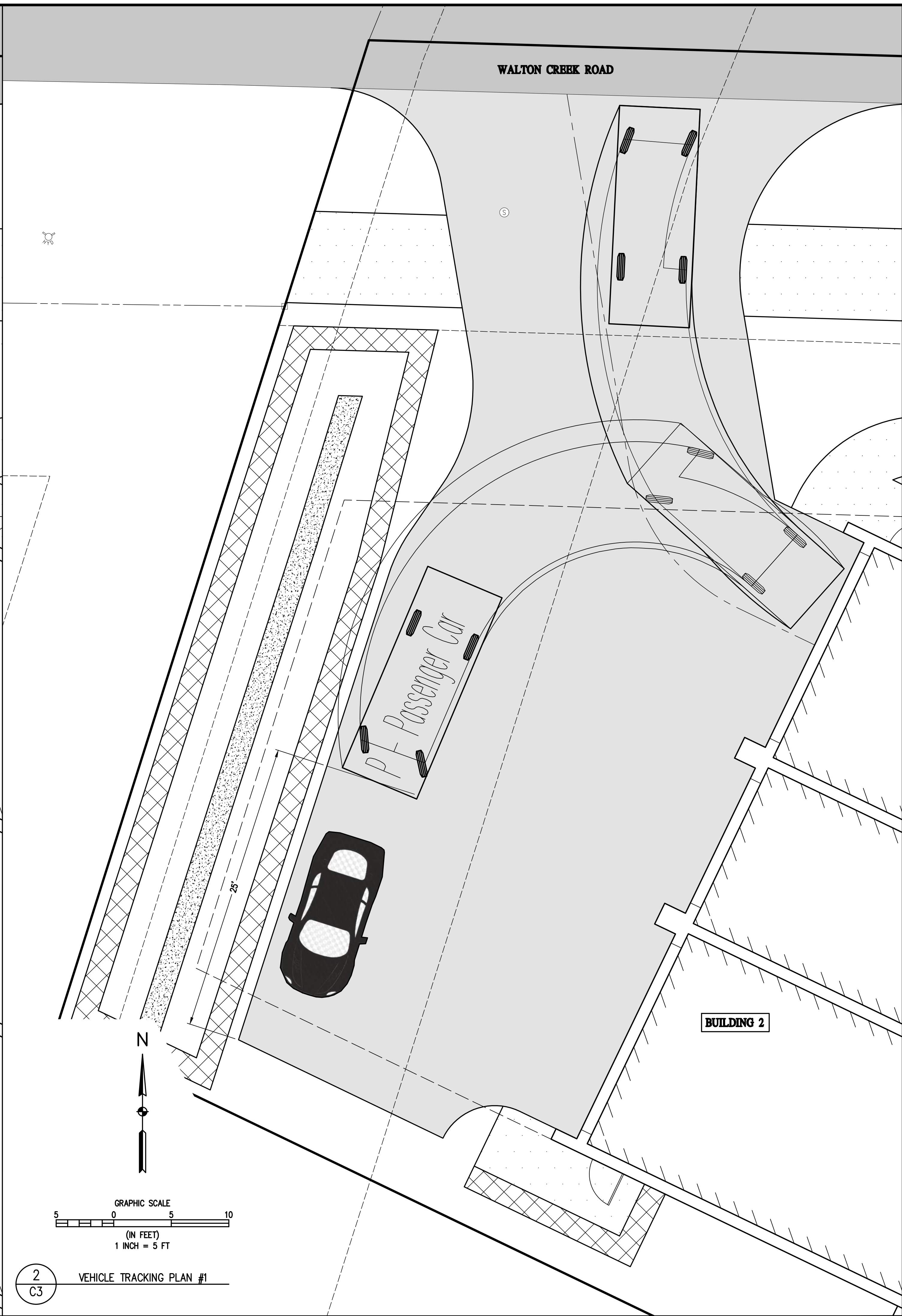
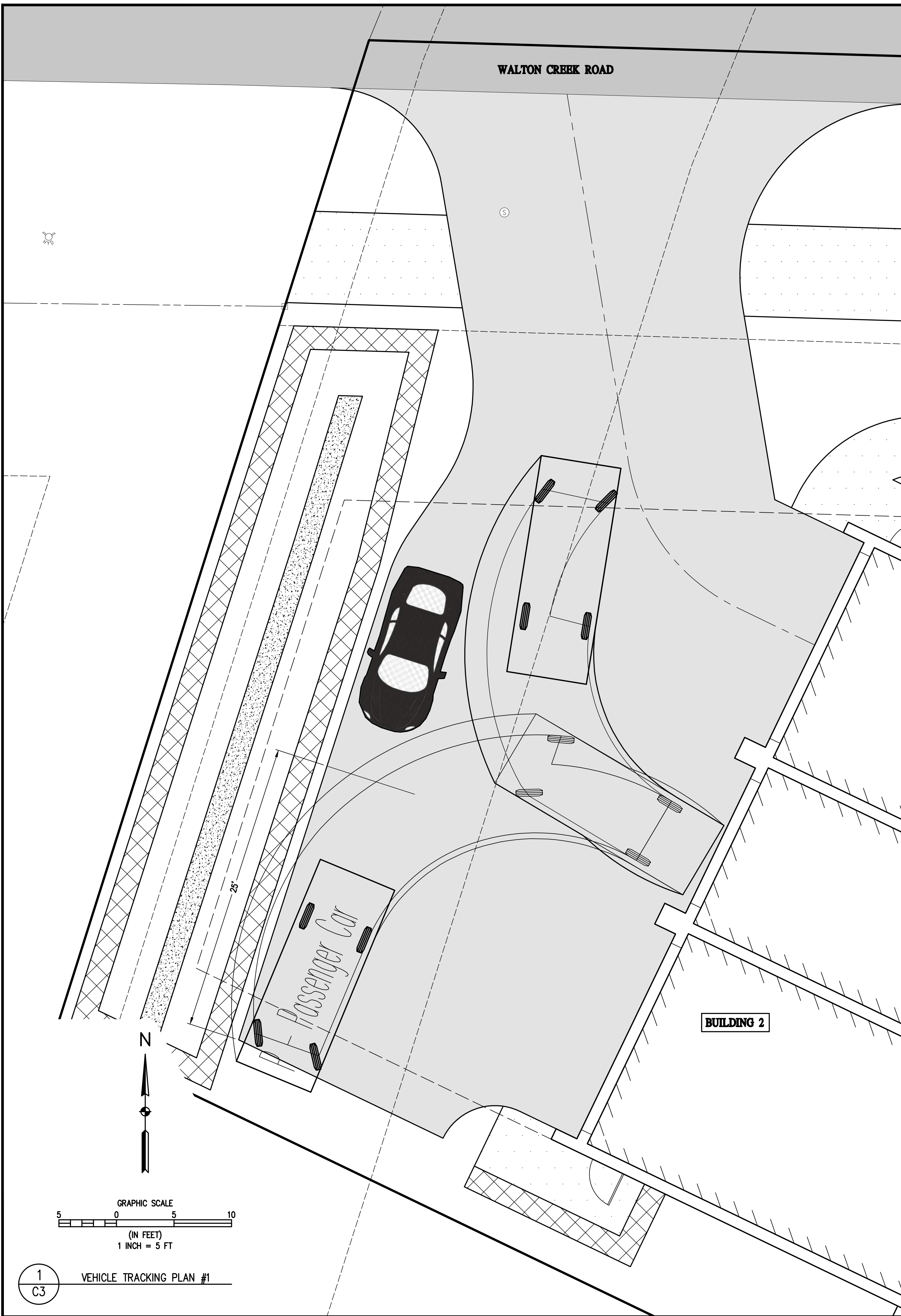


C:\020261 2075 Walton Creek Rd Townhomes\Drawings\20261 TURN ANALYSIS.dwg, 8/23/2024, 3:01:56 PM, Tim Maxwell



BASELINE
Engineering - Planning - Surveying
169 HILLTOP PKWY, SUITE 204 • STEAMBOAT SPRINGS, CO 80477
P. 970.781825 • F. 303.840.8669 • www.baselinecorp.com

DESIGNED BY	TJM
DRAWN BY	TJM
CHECKED BY	CSR

PREPARED BY	TJM	DATE	8/22/2024
REVISION DESCRIPTION	ADDRESS DIRT COMMENTS		

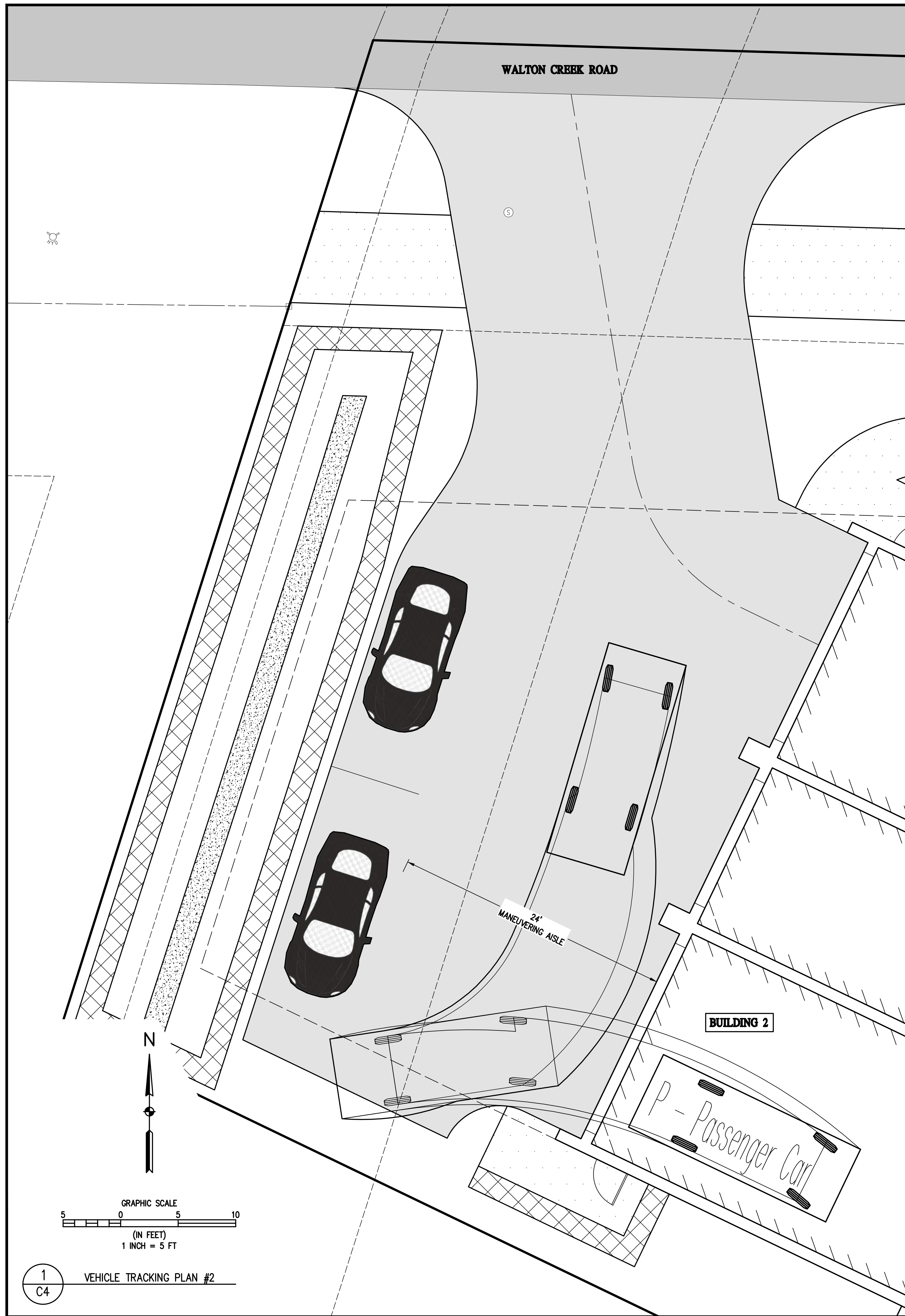
MAY RIEGLER PROPERTIES
CITY OF STEAMBOAT SPRINGS
ROUTT COUNTY
WALTON CREEK TOWNHOMES
2075 WALTON CREEK ROAD
VEHICLE TRACKING PLAN #1

FOR AND ON BEHALF OF
BASELINE CORPORATION
PREPARED UNDER THE DIRECT
SUPERVISION OF
**PRELIMINARY
NOT FOR
CONSTRUCTION**

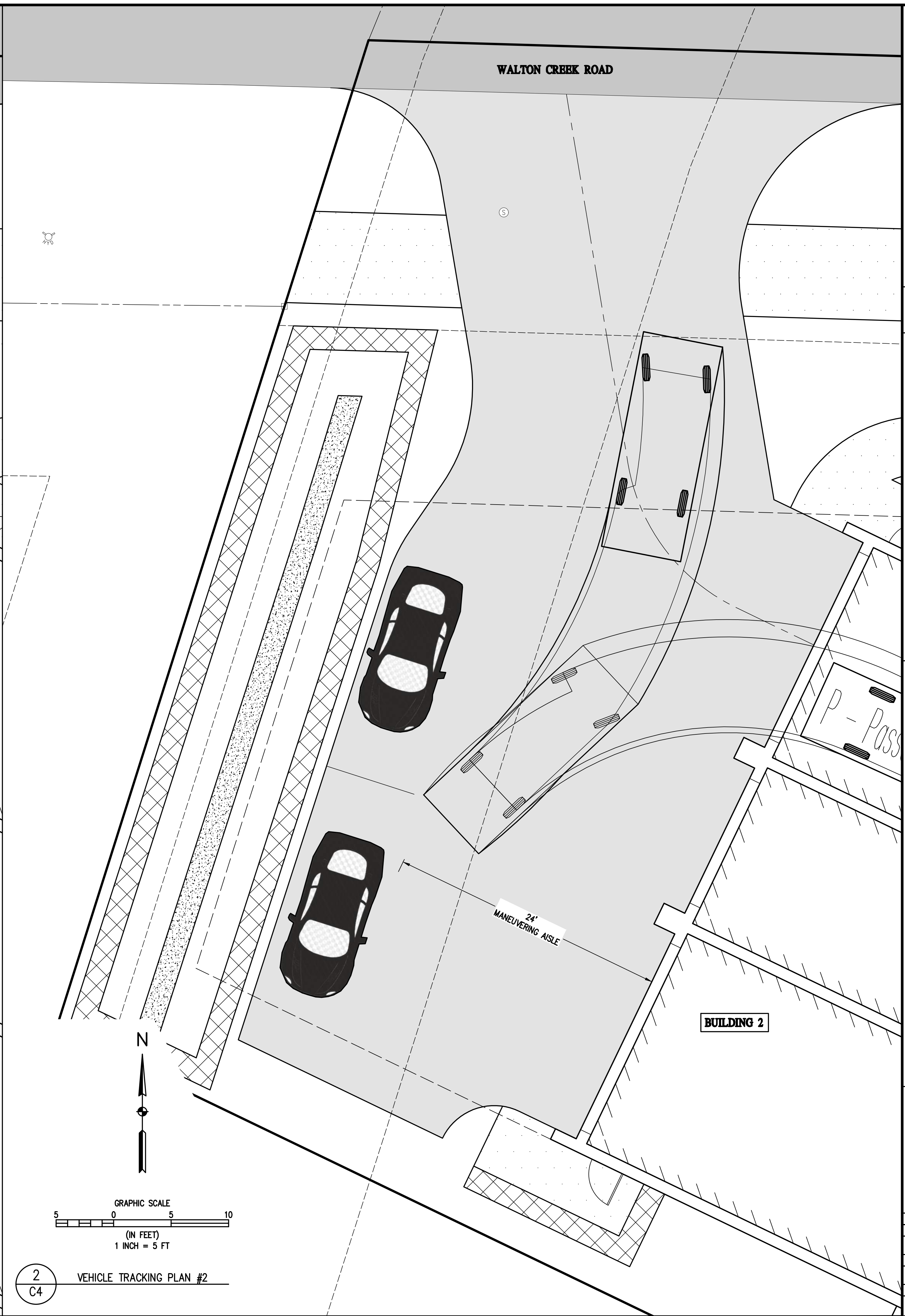
INITIAL SUBMITTAL	4/05/2024
DRAWING SIZE	24" X 36"
SURVEY FIRM	SURVEY DATE
LANDMARK, INC	5/29/2024
JOB NO.	C020261
DRAWING NAME	20261 TURN ANALYSIS.dwg
SHEET	3 OF 10

C3

C:\020261 2075 Walton Creek Rd Townhomes\Drawings\20261 TURN ANALYSIS.dwg, 8/23/2024, 3:02:02 PM, Tim Maxwell



1
C4 VEHICLE TRACKING PLAN #2



2
C4 VEHICLE TRACKING PLAN #2

BASELINE Engineering - Planning - Surveying 169 HILLTOP PKWY, SUITE 204 • STEAMBOAT SPRINGS, CO 80477 P. 970.678.8225 • F. 303.840.8669 • www.baselinecorp.com	
DESIGNED BY TJM	DATE 8/22/2024
DRAWN BY TJM	PREPARED BY TJM
CHECKED BY CSR	REVISION DESCRIPTION ADDRESS DIRT COMMENTS
MAY RIEGLER PROPERTIES CITY OF STEAMBOAT SPRINGS WALTON CREEK TOWNHOMES 2075 WALTON CREEK ROAD VEHICLE TRACKING PLAN #2	
ROUTE COUNTY	
FOR AND ON BEHALF OF BASELINE CORPORATION PRELIMINARY NOT FOR CONSTRUCTION	
INITIAL SUBMITTAL 4/05/2024	FOR AND ON BEHALF OF BASELINE CORPORATION
DRAWING SIZE 24" X 36"	SURVEY FIRM LANDMARK, INC
SURVEY DATE 5/29/2024	JOB NO. C020261
DRAWING NAME 20261 TURN ANALYSIS.dwg	SHEET 4 OF 10