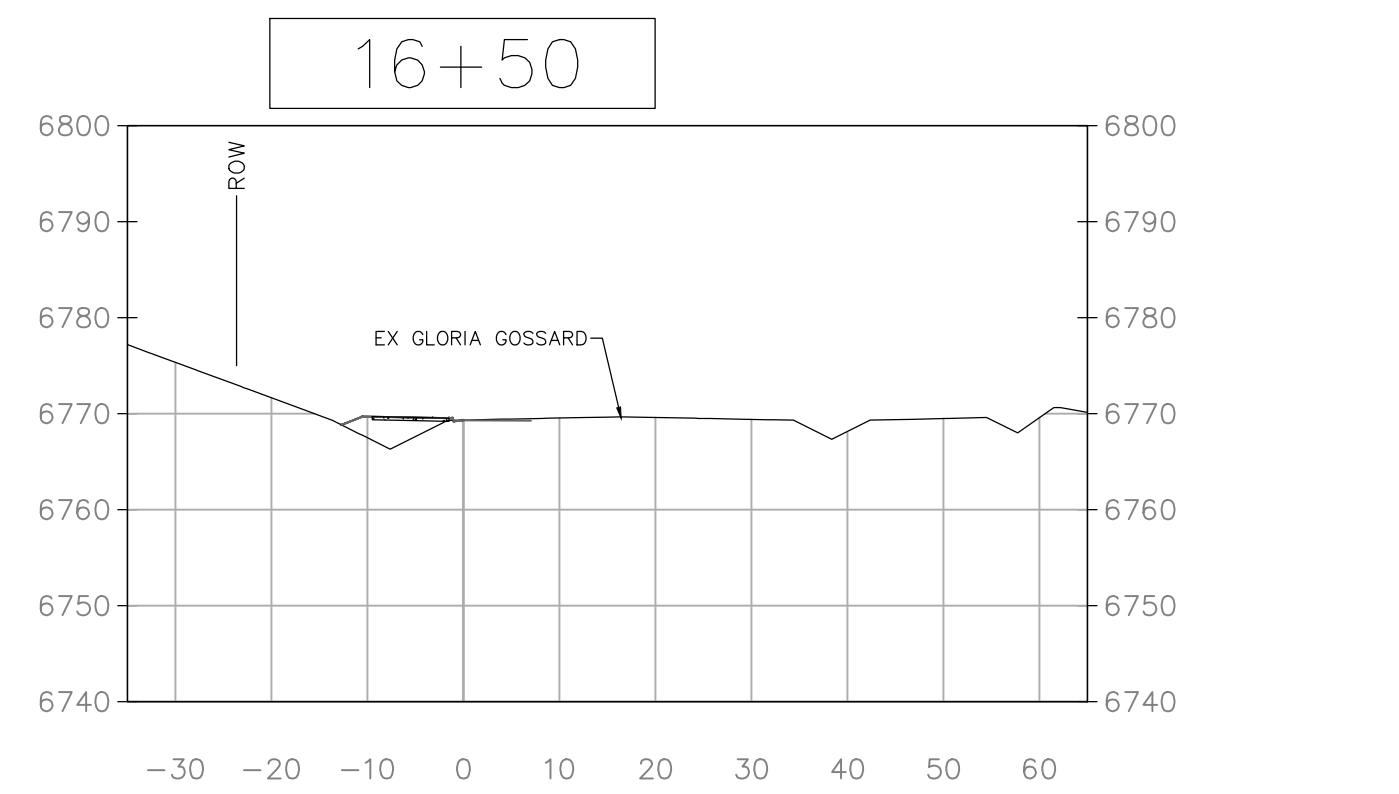
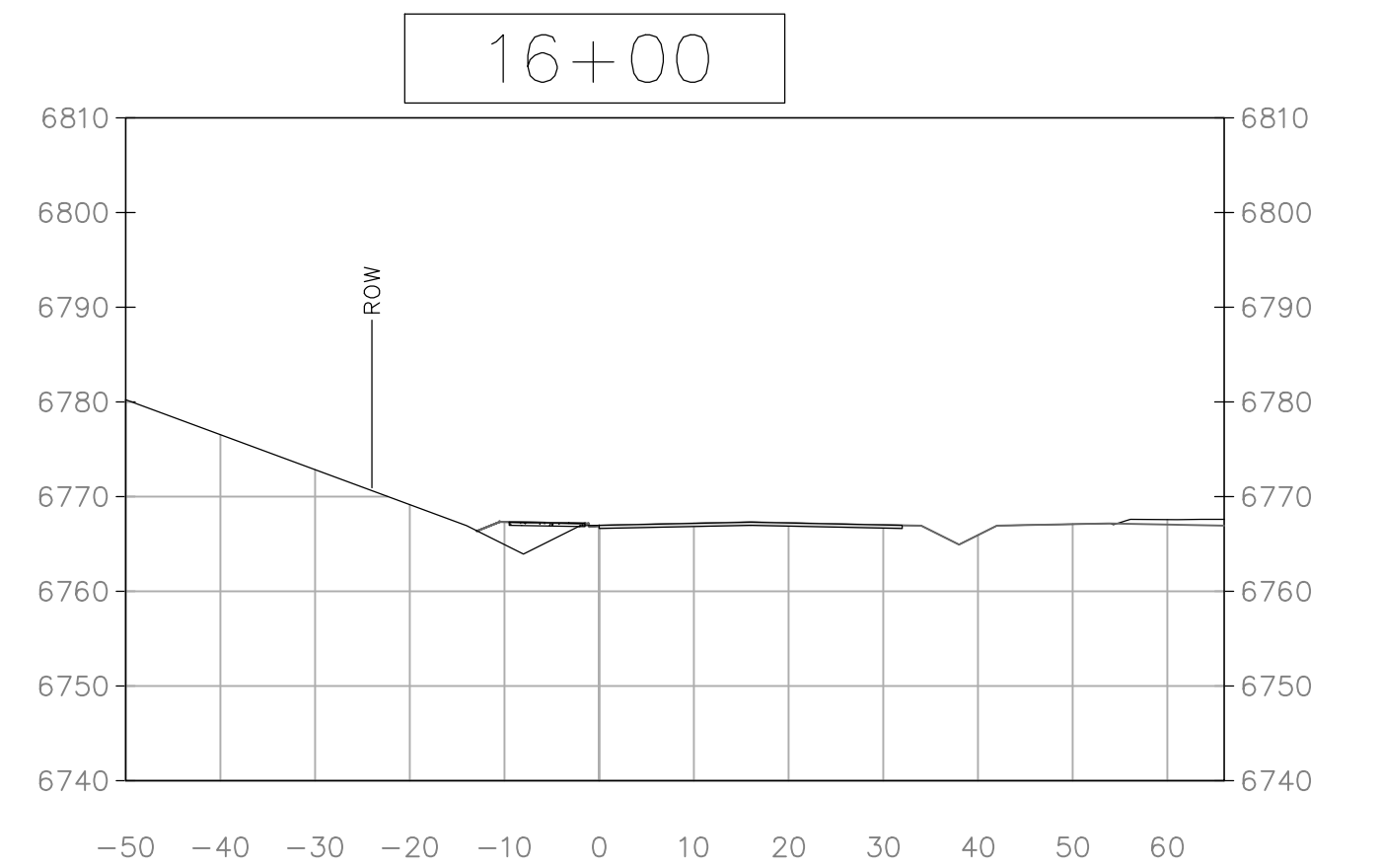
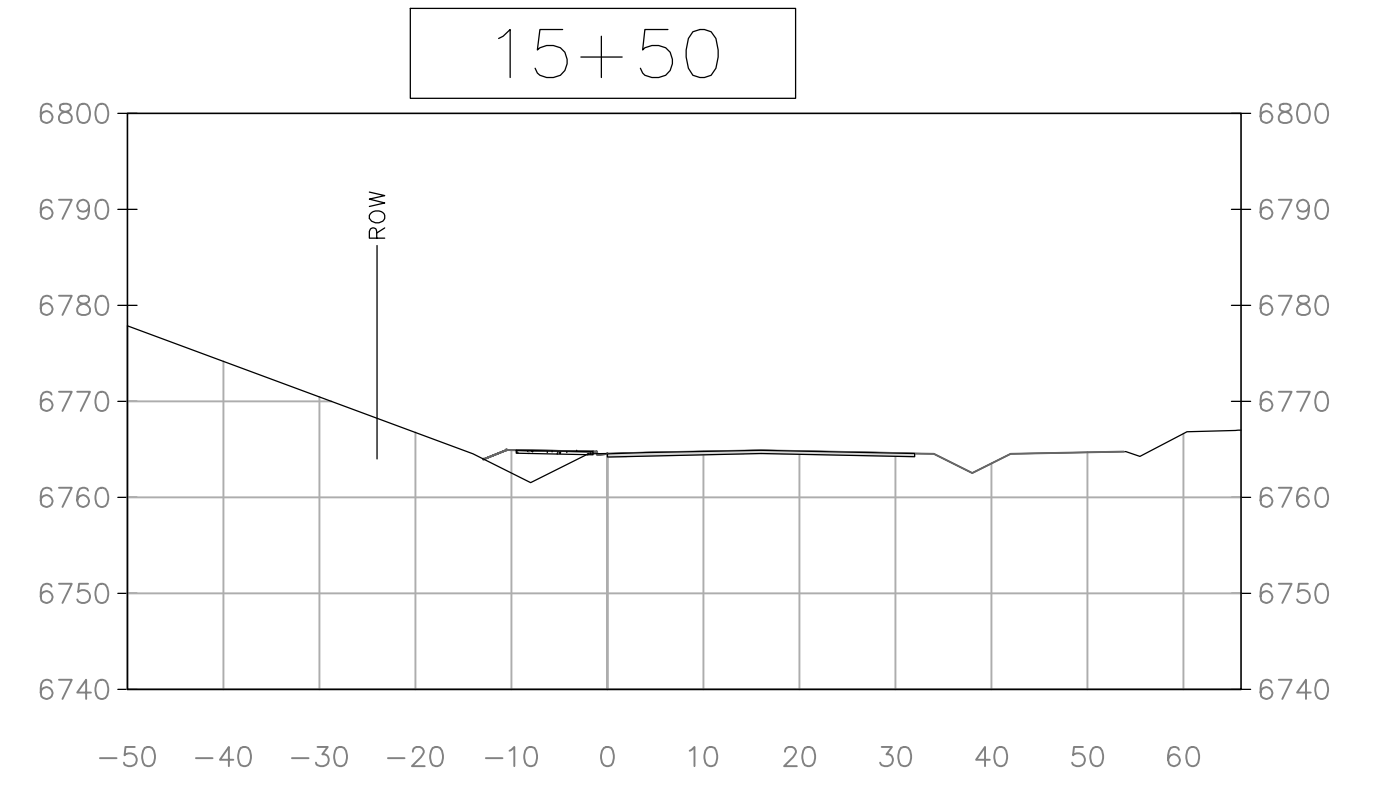
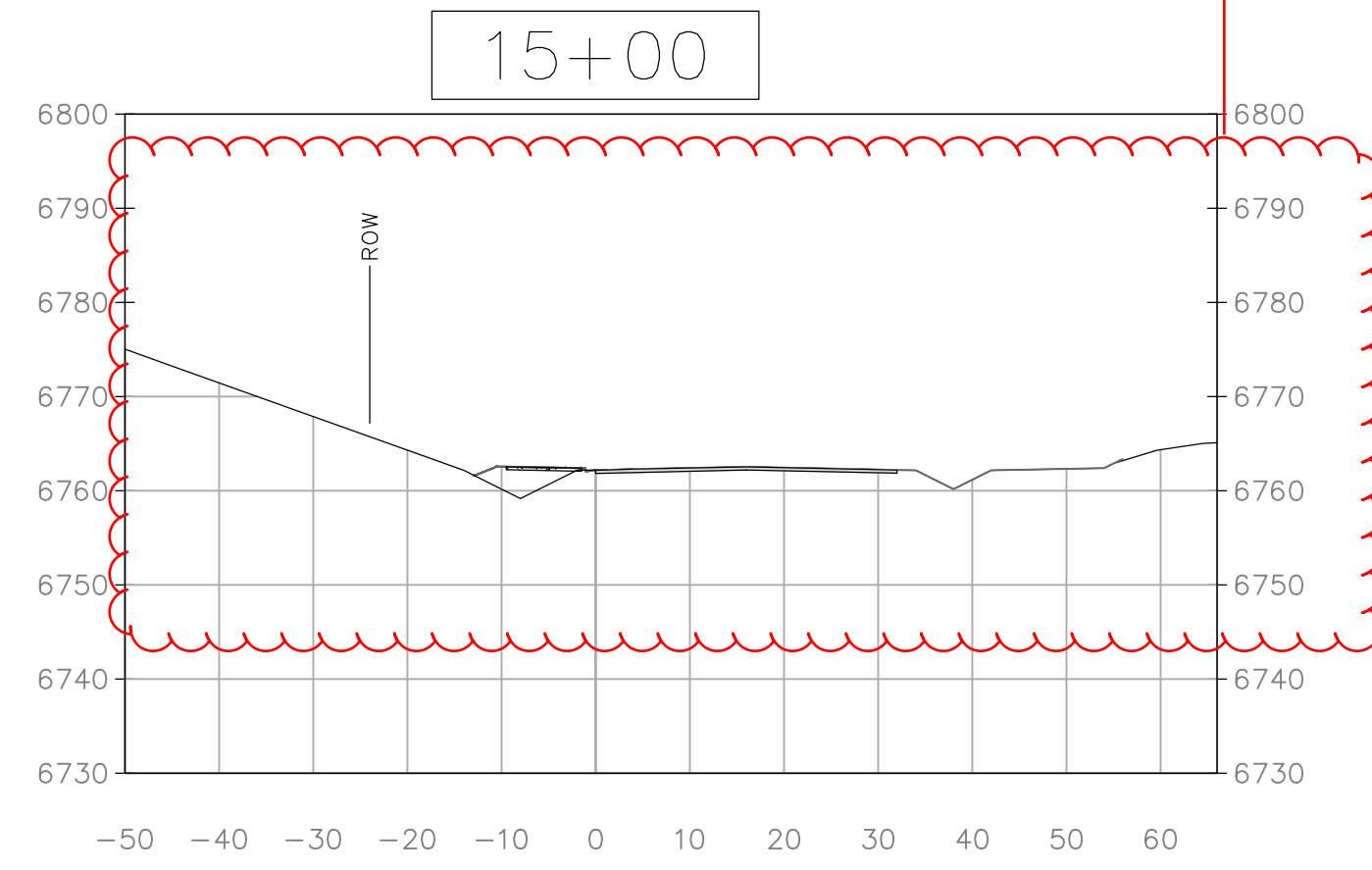
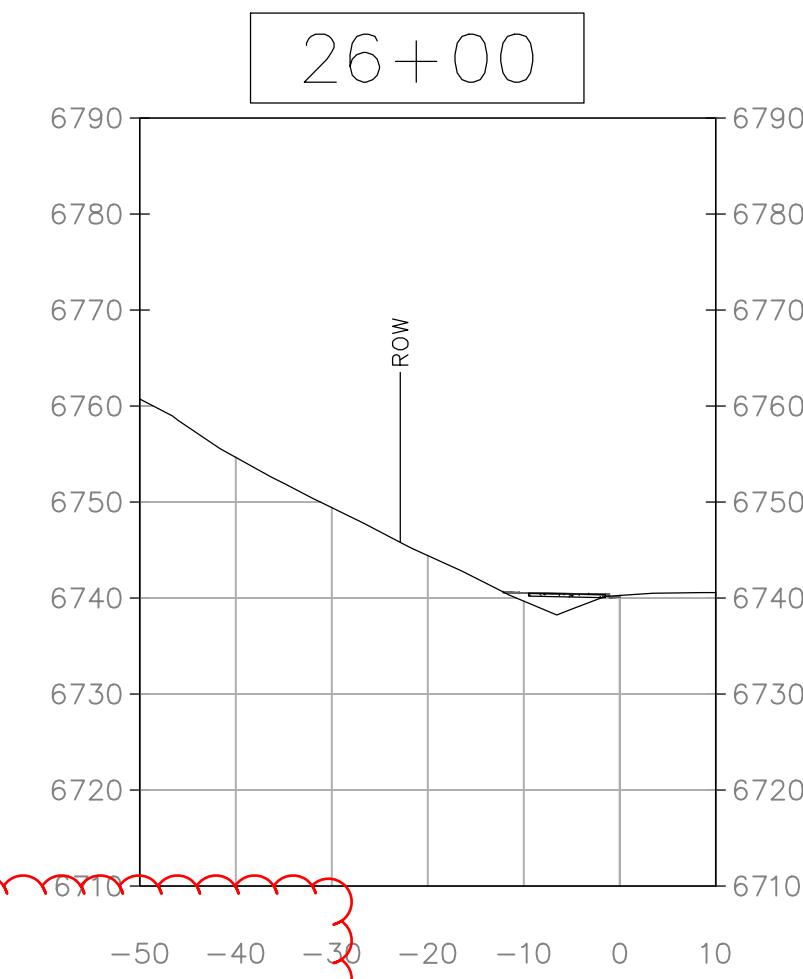
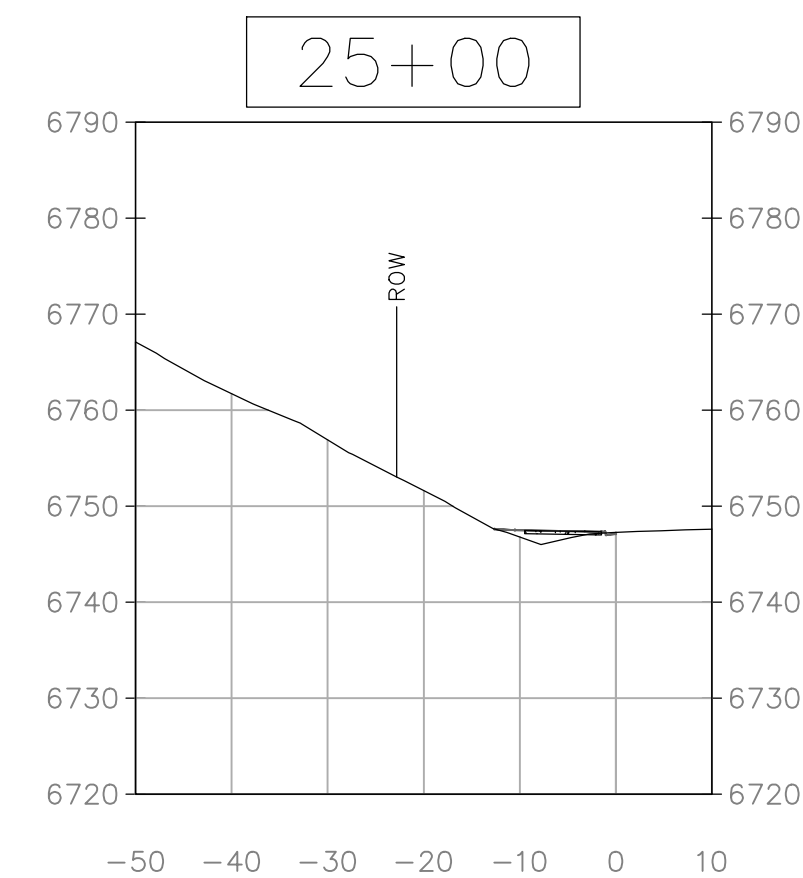
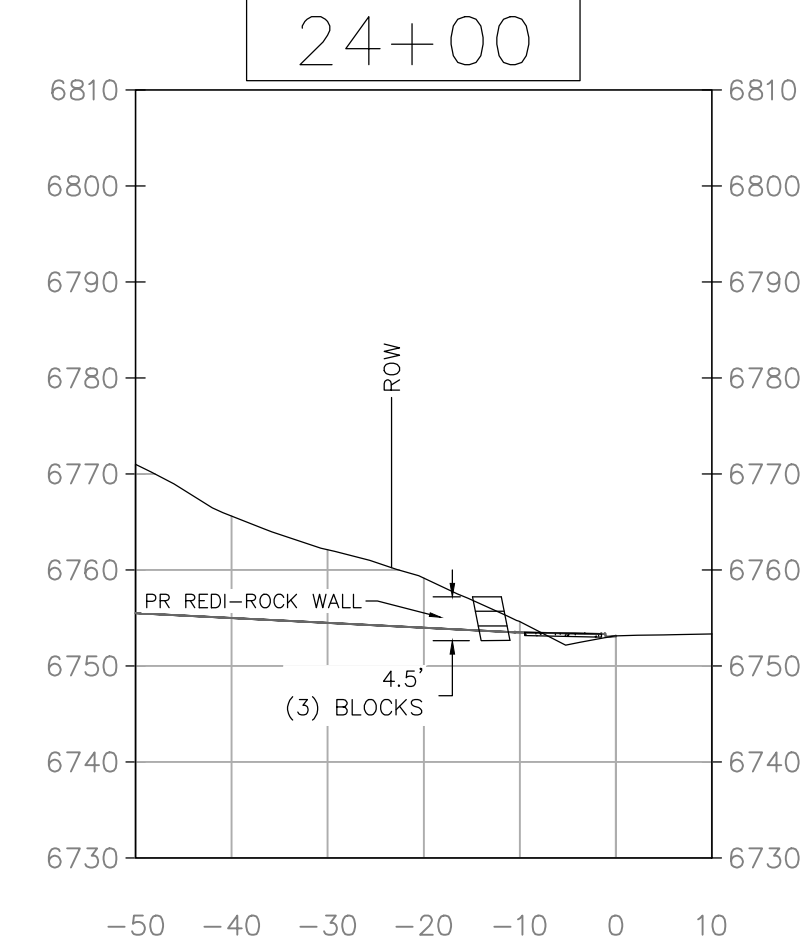
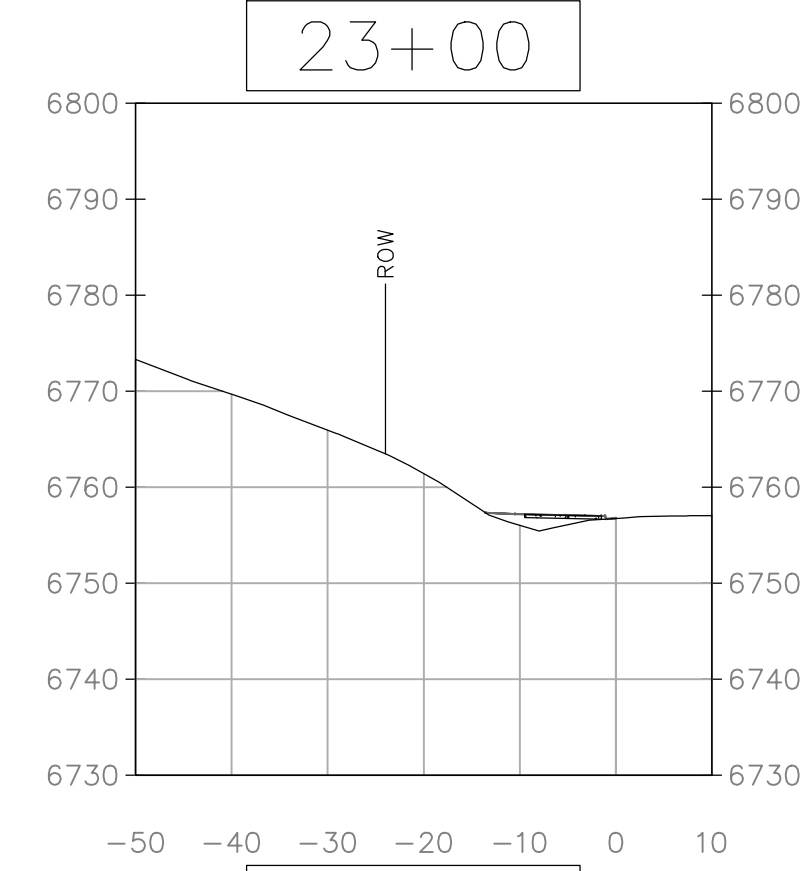
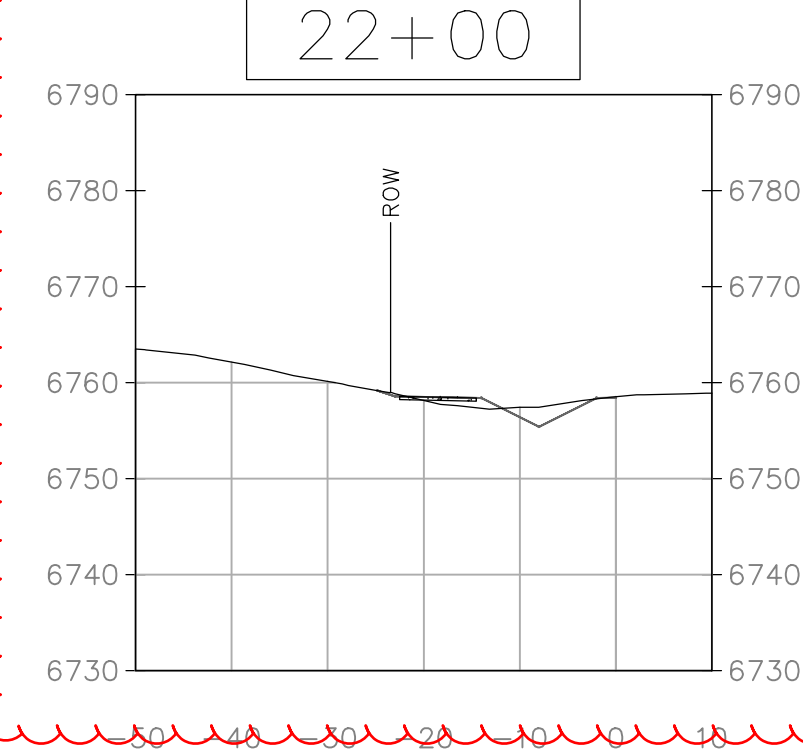
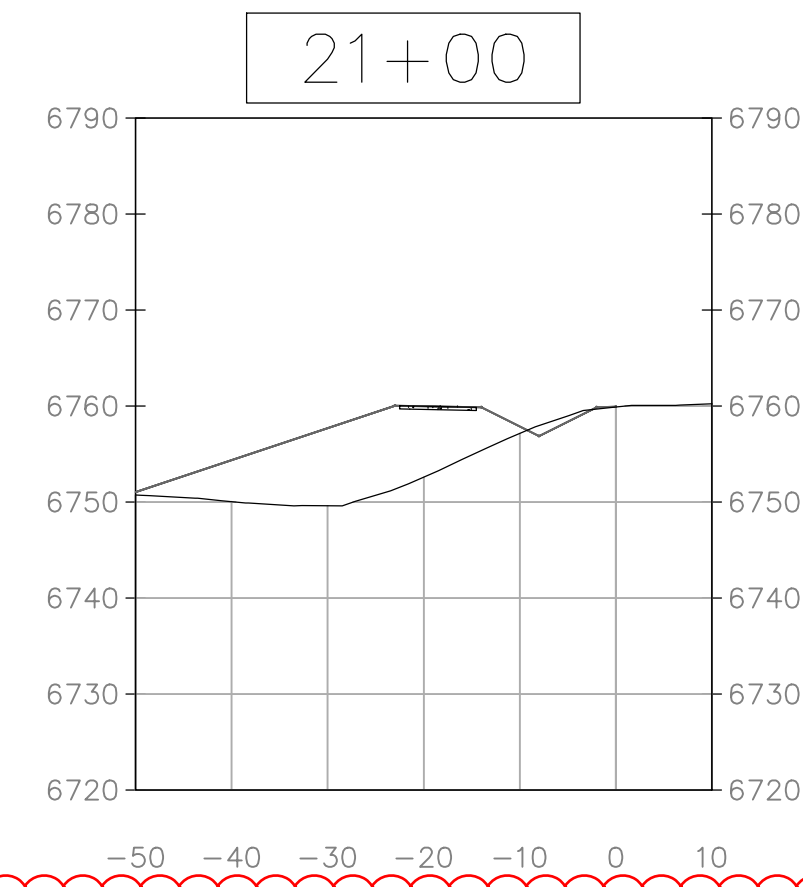
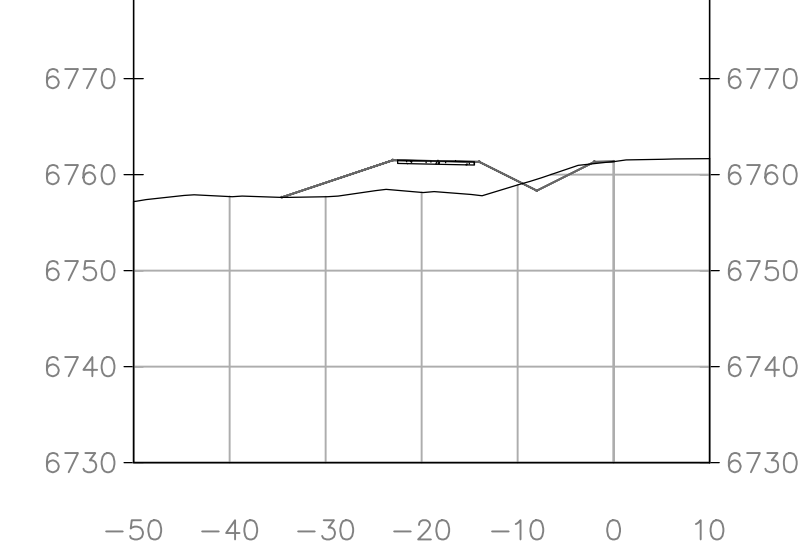
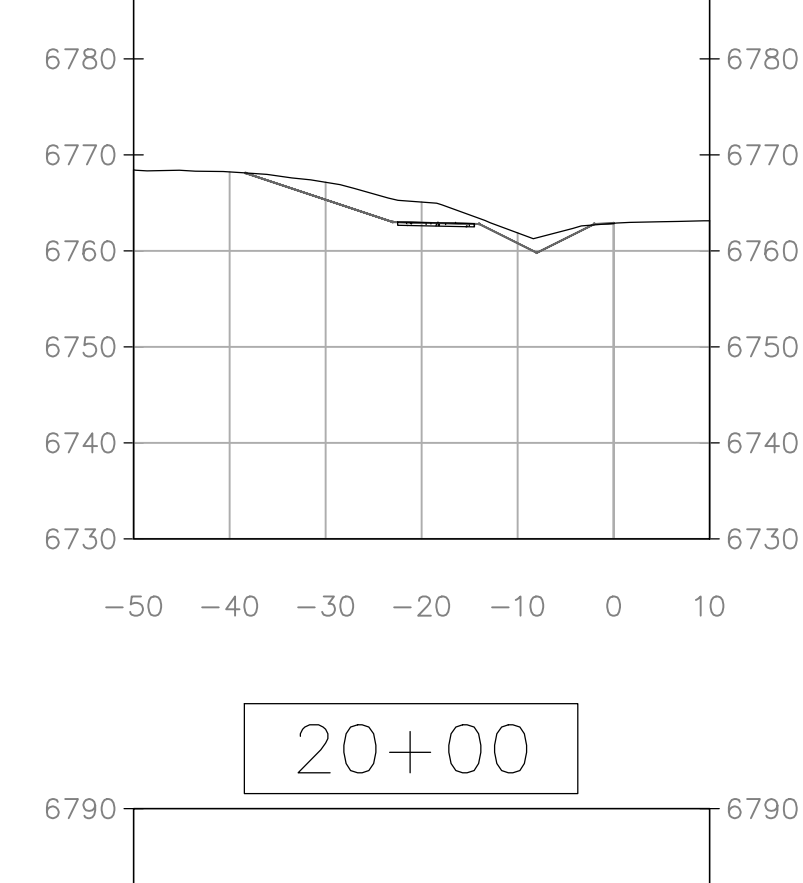
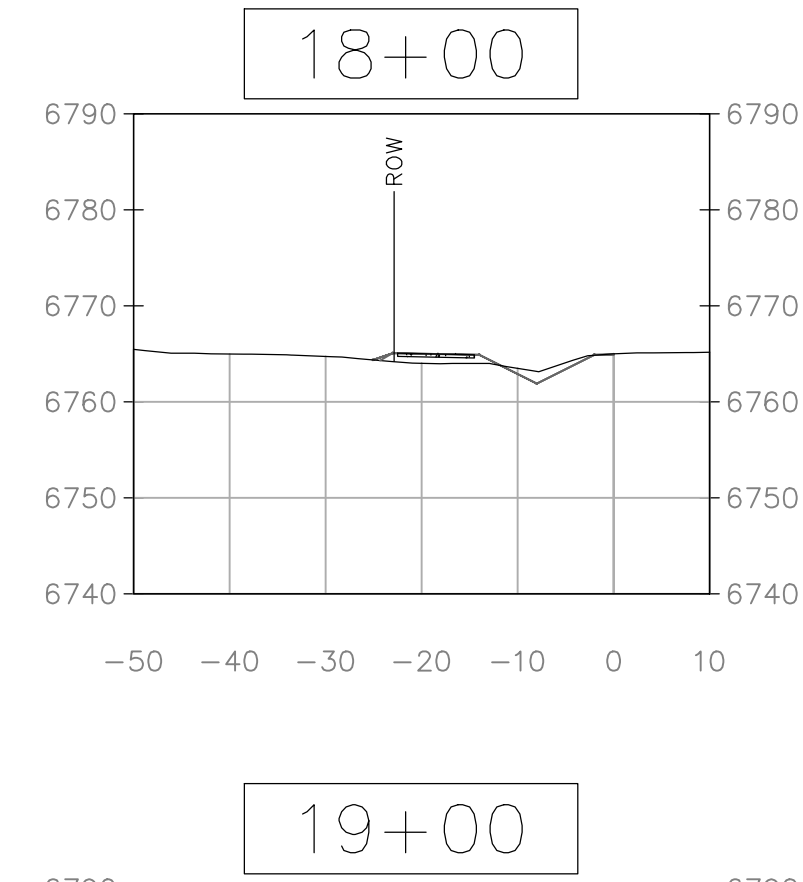
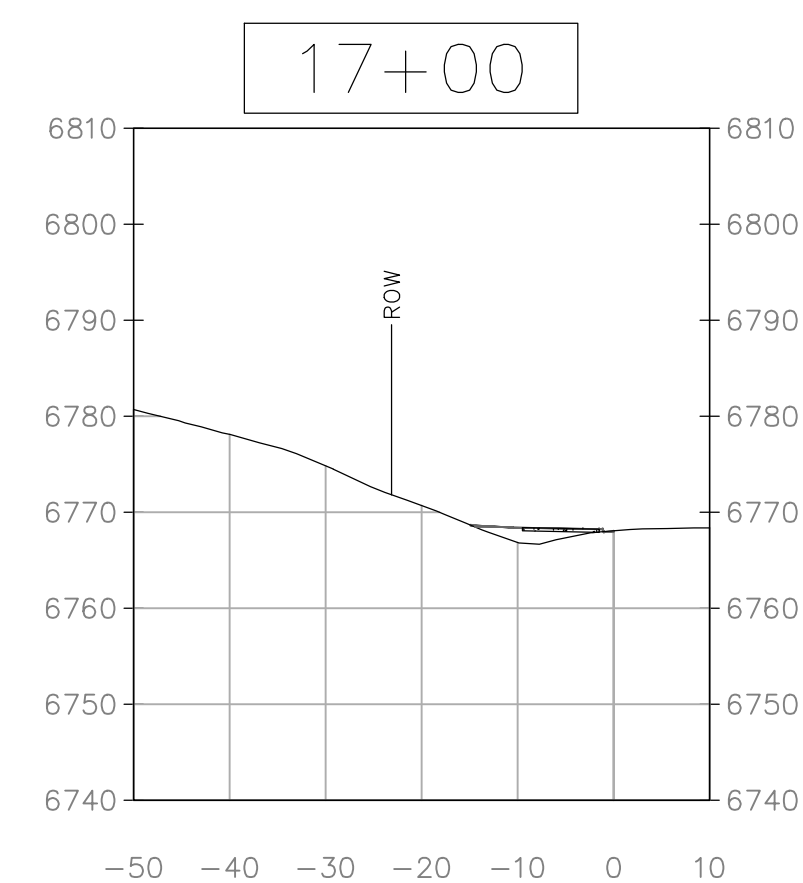
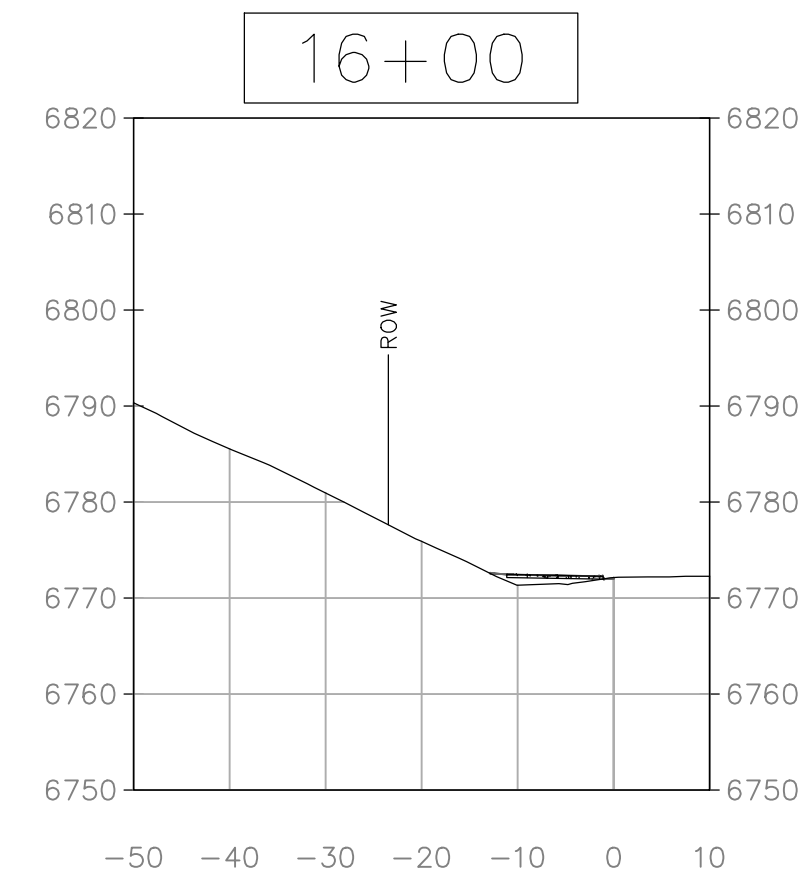
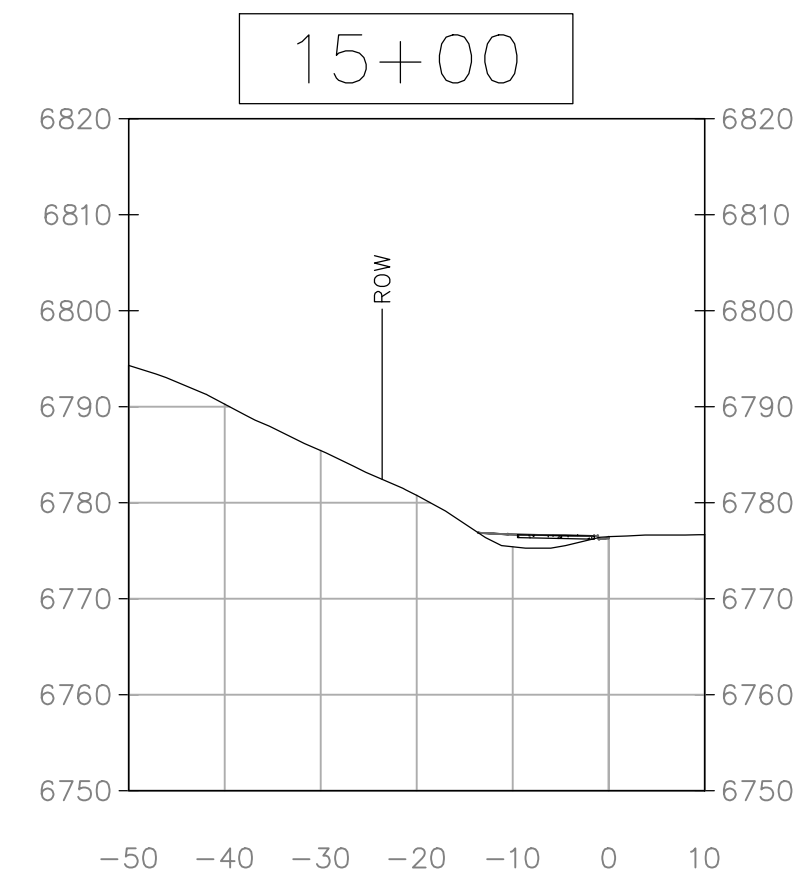
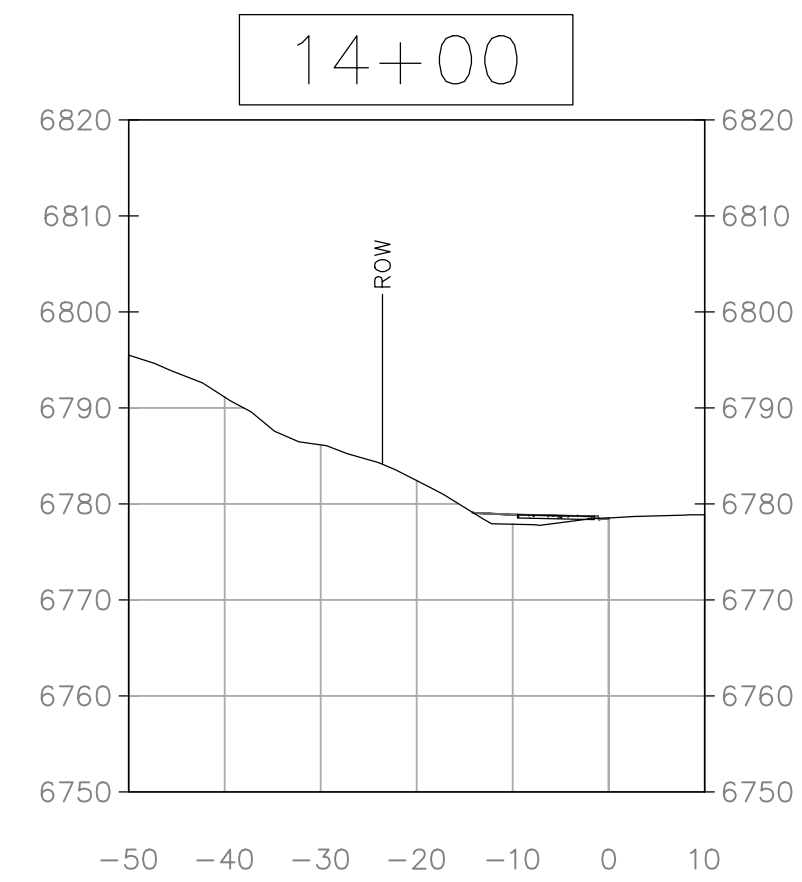
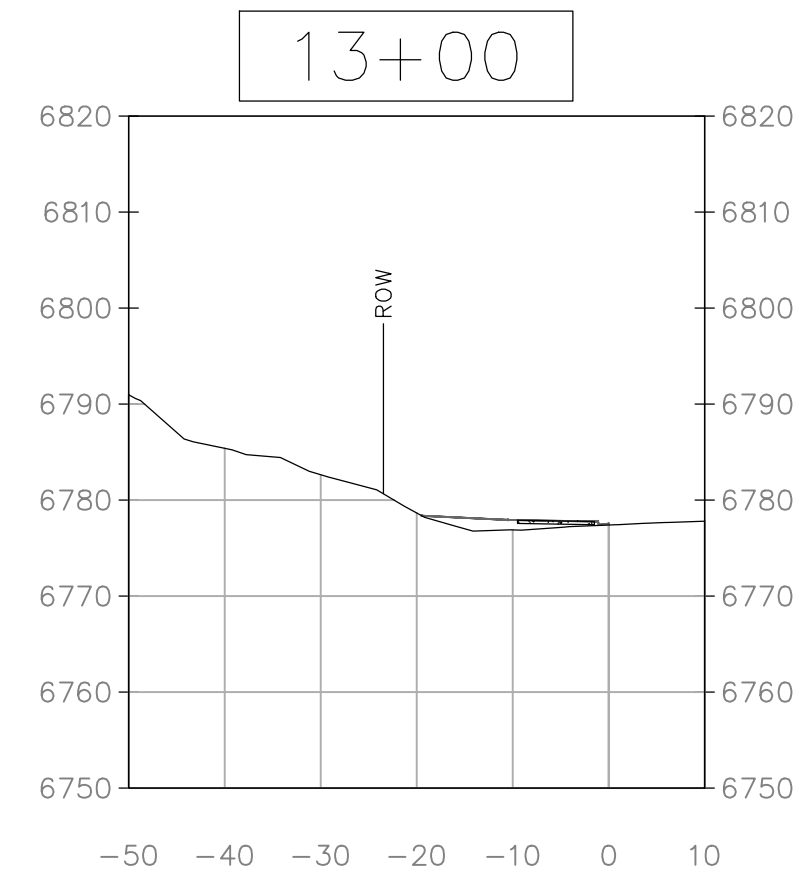
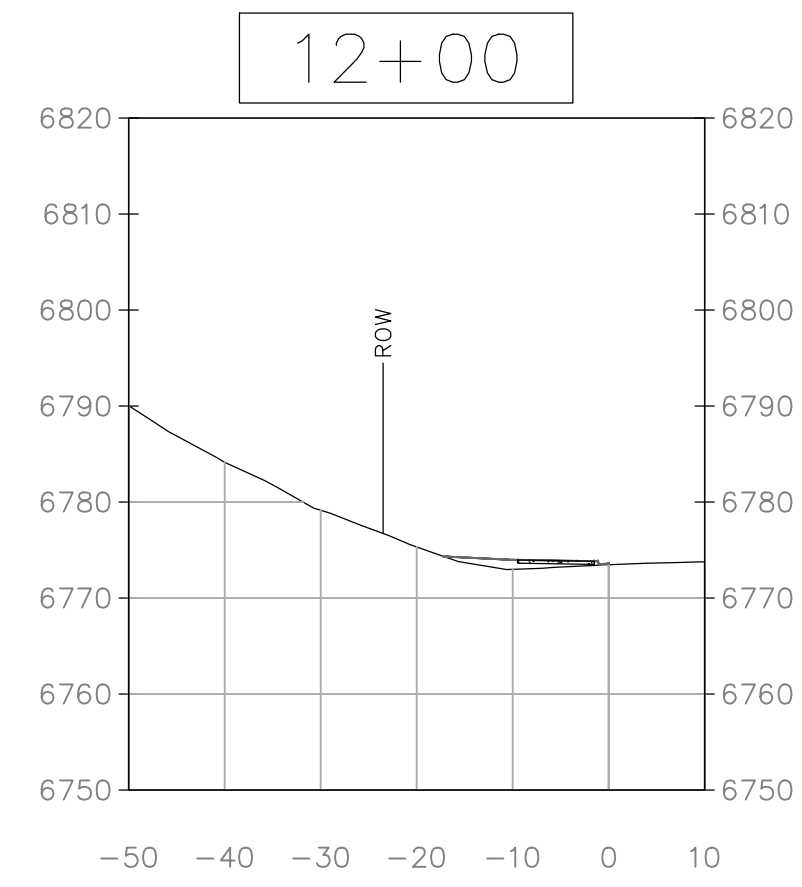


C6: Provide adequate labels for all cross-sections.



NOTE:
CROSS SECTION STATIONING SHOWN ABOVE CORRESPONDS TO THE CENTERLINE OF GLORIA GOSSARD STATIONING THAT IS PART OF THE APPROVED OVERLOOK PARK CONSTRUCTION PLANS.



C6: Cross-section should be all the same size to be legible and provide adequate detail for the contractor to construct per plan

NOTE:
CROSS SECTION STATIONING SHOWN CORRESPONDS TO THE NORTHERN EDGE OF ASPHALT OF GLORIA GOSSARD STATIONING.

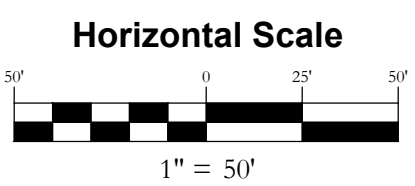
FOUR POINTS
SURVEYING ENGINEERING

440 S. Lincoln Ave, Suite 4A
P.O. Box 775966
Steamboat Springs, CO 80487
(970)-871-6772
www.fourpointse.com

NO.	DATE	REVISIONS	INT

**STEAMBOAT AIRPARK SUBDIVISION
CONSTRUCTION DRAWINGS**

**GLORIA GOSSARD PARKWAY
STEAMBOAT SPRINGS, CO 80487**



DATE: 12-1-2023
JOB #: 1670-001
DRAWN BY: MDM
DESIGN BY: MDM
REVIEW BY: RL

IF THIS DRAWING IS PRESENTED IN A FORMAT OTHER THAN A4 X 36", THE GRAPHIC SCALE SHOULD BE UTILIZED.

DRAWING:
CROSS SECTIONS #2

SHEET #
C6