0+00.00

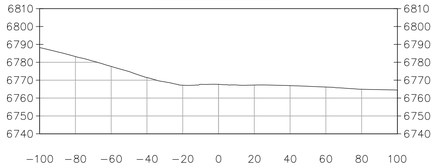

2+50.00

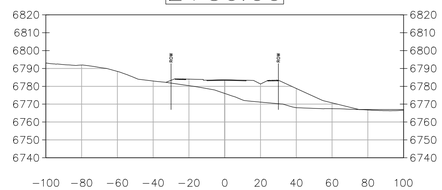

5+00.00

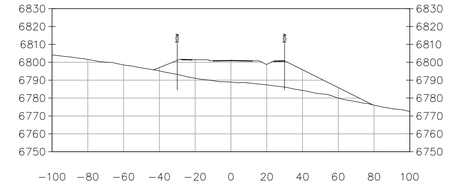

7+50.00

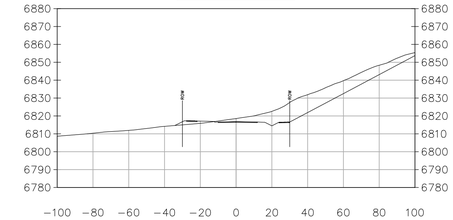

0+50.00

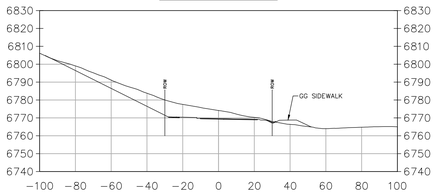

3+00.00

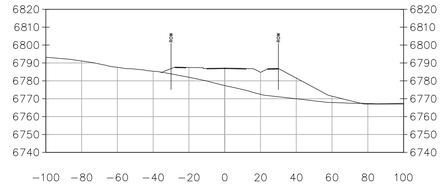

5+50.00

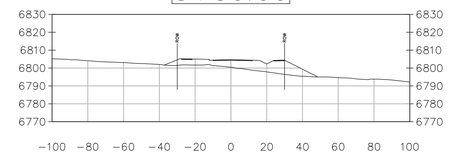

8+00.00

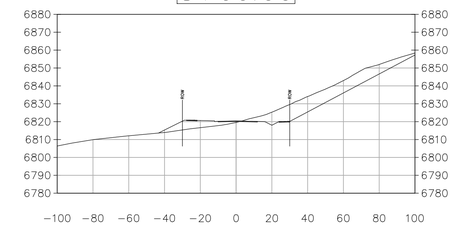

1+00.00

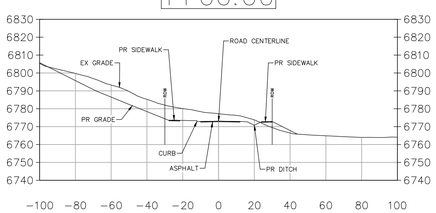

3+50.00

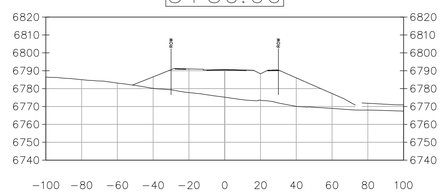

6+00.00

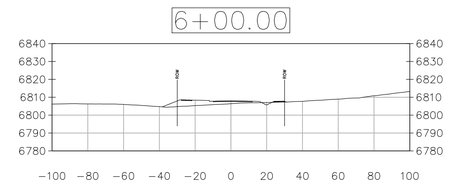

8+50.00

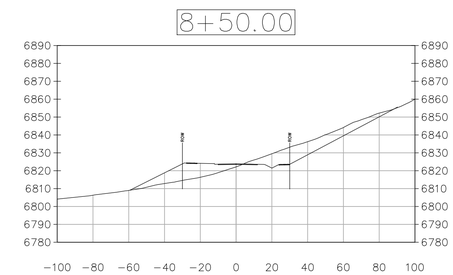

1+50.00

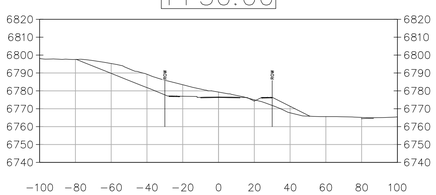

4+00.00

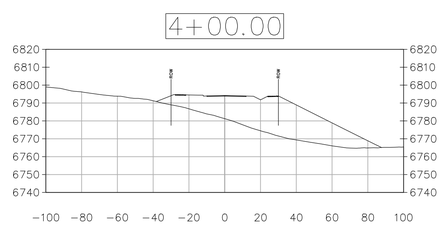

6+50.00

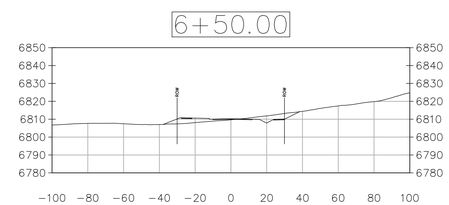

9+00.00

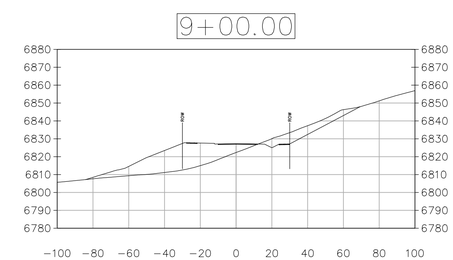

2+00.00

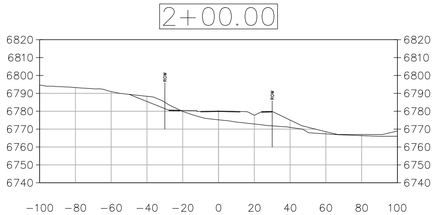

4+50.00

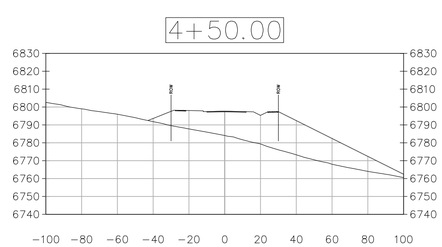

7+00.00

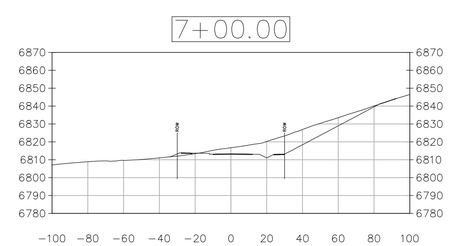

9+50.00

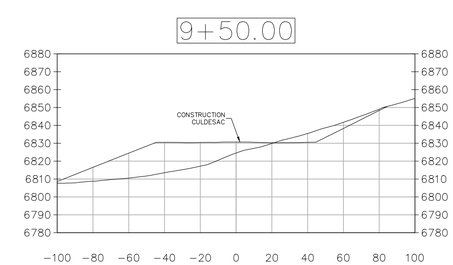

FOUR POINTS SURVEYING ENGINEERING

440 S. Lincoln Ave, Suite 4B
P.O. Box 775966
Steamboat Springs, CO 80487
(970)-871-6772
matthew@fourpointsse.com

No.	DATE	REVISIONS	INT

STEAMBOAT AIRPARK SUBDIVISION
CONSTRUCTION DRAWINGS

GLORIA GOSSARD PARKWAY
STEAMBOAT SPRINGS, CO 80487

Horizontal Scale

40' 0 20' 40'

1" = 40'

Contour Interval = 2 ft

DATE: 12-1-2023
JOB #: 1992-001
DRAWN BY: MDM
DESIGN BY: MDM
REVIEW BY: WNM

IF THIS DRAWING IS PRESENTED IN A FORMAT OTHER THAN 24" X 36", THE GRAPHIC SCALE SHOULD BE UTILIZED.

DRAWING:

COPPER RIDGE
VILLAGE CROSS
SECTIONS

SHEET #

C10