

No.	DATE	REVISIONS	
		DESCRIPTION	BY
1	9/2/2022	DRT REVIEW & RESPONSE	MDM
2	6/16/2023	DRT REVIEW & RESPONSE	MDM

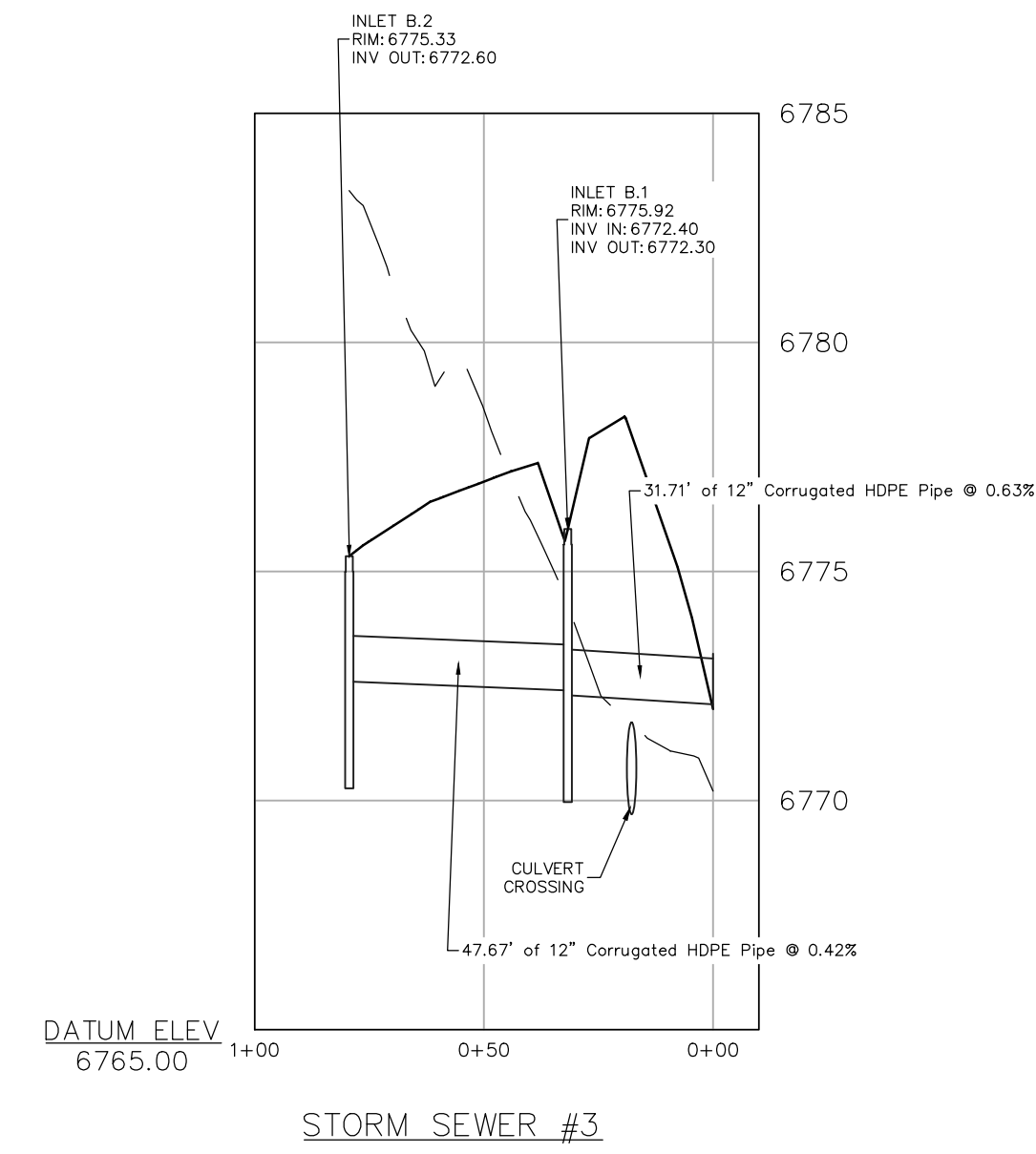
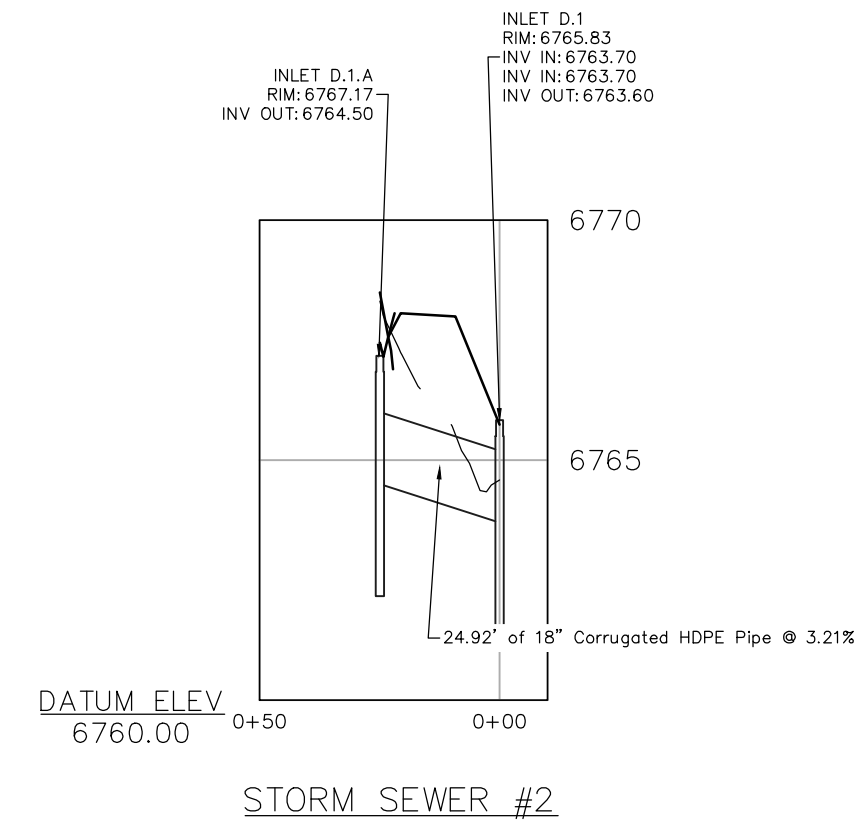
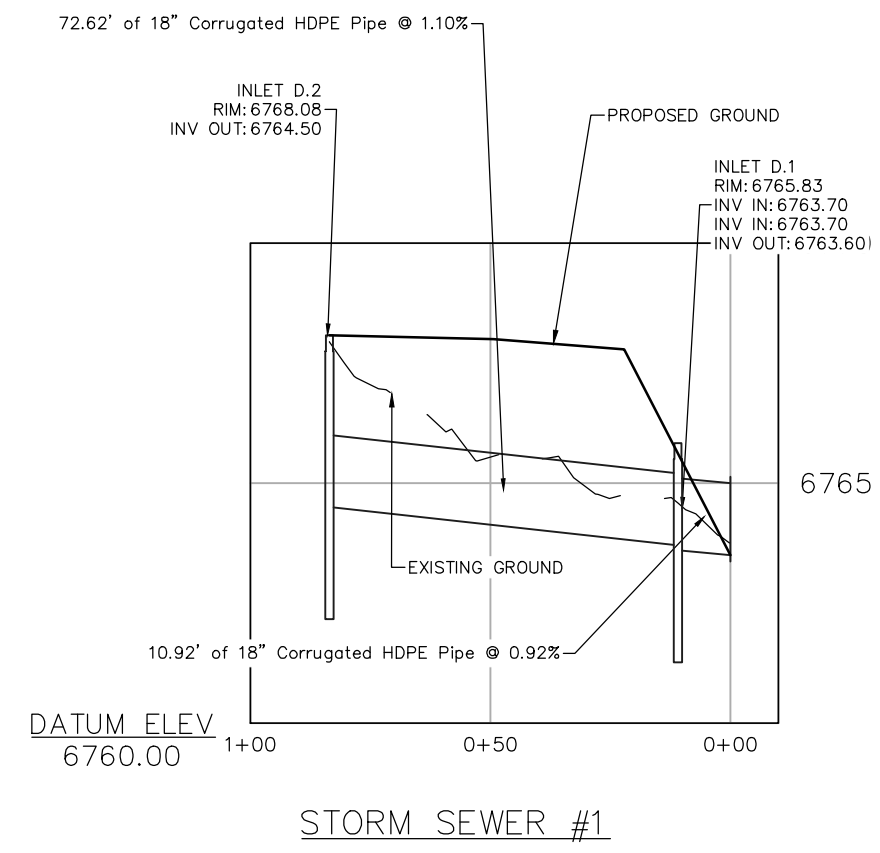
**STEAMBOAT AIRPARK
PRELIMINARY PLAT
LOT 1, WEST ACRES RANCH SUBDIVISION
GLORIA GOSSARD PARKWAY
STEAMBOAT SPRINGS, CO 80487**

Horizontal Scale
1" = 40'
Contour Interval = 2 ft
DATE: 4-22-2022
JOB #: 1670-001
DRAWN BY: MDM
DESIGN BY: MDM
REVIEW BY: RL

IF THIS DRAWING IS PRESENTED IN A
FORMAT OTHER THAN A3 X 36", THE
GRAPHIC SCALE SHOULD BE UTILIZED.

**DRAWING:
COPPER RIDGE
VILLAGE DRIVE
STORM PROFILES**

**SHEET #
PP13**



NOTE: SEE PAGE PP10 FOR INLET DETAIL.

