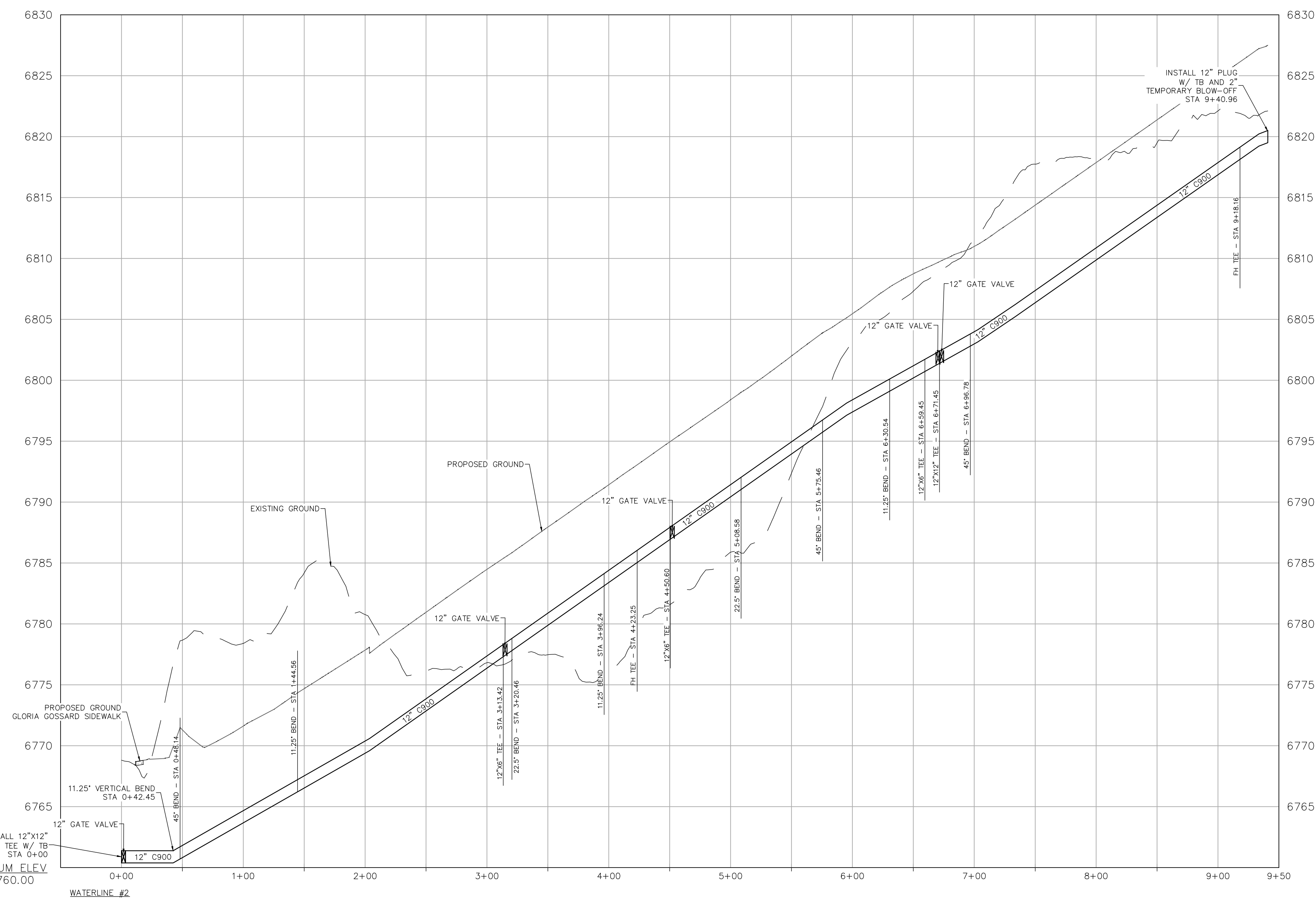



WATER NOTE:
 1. ALL EXISTING WATERLINE CONNECTIONS NEED TO BE POTHOLED PRIOR TO CONSTRUCTION TO DETERMINE DEPTH.
 2. WATER MAIN SHOWN HERE IS FOR REFERENCE ONLY. ONLY THE PORTION TO SERVE LOT 1 STEAMBOAT AIRPARK WILL NEED TO BE INCLUDED WITH THIS PRELIMINARY PLAT. WHEN THE COPPER RIDGE VILLAGE DRIVE IS CONSTRUCTED, WATER MAIN CONSTRUCTION SHOULD BE CONSIDERED.



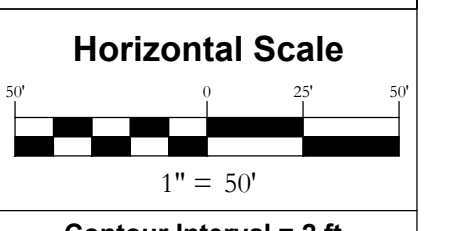
PROFILE SCALE
 HORIZ SCALE: 1"=60'
 VERT SCALE: 1"=6'
 DATUM ELEV
 6760.00
 WATERLINE #2



440 S. Lincoln Ave, Suite 4A
 P.O. Box 775966
 Steamboat Springs, CO 80487
 (970)-871-6772
 www.fourpointse.com

No.	DATE	REVISIONS	
		DESCRIPTION	BY
1	3/13/2023	DRT REVIEW & RESPONSE	
2	6/16/2023	DRT REVIEW & RESPONSE	

**STEAMBOAT AIRPARK
 PRELIMINARY PLAT
 LOT 1, WEST ACRES RANCH SUBDIVISION
 GLORIA GOSSARD PARKWAY
 STEAMBOAT SPRINGS, CO 80487**



Contour Interval = 2 ft
 DATE: 4-22-2022
 JOB #: 1670-001
 DRAWN BY: MDM
 DESIGN BY: MDM
 REVIEW BY: RL

IF THIS DRAWING IS PRESENTED IN A FORMAT OTHER THAN A4 X 36", THE GRAPHIC SCALE SHOULD BE UTILIZED.

**DRAWING:
 UTILITY PLAN &
 PROFILES #2**

SHEET #
PP17