


CONSTRUCTION DRAWINGS

FOR

STEAMBOAT SPRINGS CITY HALL & FIRE STATION 1 PROJECT

115 & 137 10TH STREET, STEAMBOAT SPRINGS, CO 80487




DAVIS PARTNERSHIP ARCHITECTS
 2901 Blake Street, Suite 100
 Denver, CO 80205
 303.861.8555

Consultant(s)



141 9TH STREET - P.O. Box 774843
 Steamboat Springs, CO 80477
 (970) 871-8484
 www.LANDMARK-CO.com

Stamp



Issuance Date
 CD / PERMIT 03/01/2023

Revisions Date No.

Project Information

STEAMBOAT SPRINGS CITY HALL & FIRE STATION 1
 115 & 137 10TH STREET
 STEAMBOAT SPRINGS, CO 80487

Sheet Information

Sheet Title:
CIVIL COVER SHEET


Sheet Number:

C.001

DPA Project: 22104.00

CONTACT INFORMATION

PROJECT TEAM:



OWNER
 CITY OF STEAMBOAT SPRINGS
 137 10TH STREET
 STEAMBOAT SPRINGS, CO 80477
 (970) 871-8249
 ATTN: TOM LEESON

FIRE STATION ARCHITECT
 DAVIS PARTNERSHIP ARCHITECTS
 2901 BLAKE STREET, SUITE 100
 DENVER, CO 80205
 (303) 861-8555
 ATTN: WILLIAM BUSSARD

CITY HALL ARCHITECT
 ANDERSON HALLAS ARCHITECTS, PC
 71514TH STREET
 GOLDEN, CO
 (303) 278-4378
 ATTN: REBECCA SILVA

CIVIL ENGINEER
 LANDMARK CONSULTANTS, INC.
 141 9TH STREET
 STEAMBOAT SPRINGS, CO 80487
 (970) 819-2742
 ATTN: RYAN SPAUSTAT, P.E.

BASE MAPPING SURVEYOR
 LANDMARK CONSULTANTS, INC.
 141 9TH STREET
 STEAMBOAT SPRINGS, CO 80487
 (970) 871-9484
 ATTN: JEFF GUSTAFSON, P.L.S.

UTILITY COMPANY

CITY PUBLIC WORKS
 CITY OF STEAMBOAT SPRINGS UTILITIES
 MT. WERNER WATER
 YAMPA VALLEY ELECTRIC ASSOC.
 ATMOS ENERGY
 CENTURY LINK
 COMCAST
 UTILITY NOTIFICATION CTR. OF CO

CONTACT

EMRICK SOLTIS, P.E. (970) 871.8271
 MICHELLE CARR, P.E. (970) 871.8207
 RICHARD BUCCINO (970) 879.2424
 LARRY BALL (970) 871.2252
 DON CRANE (970) 879.3223
 JASON SHARPE (970) 328.8290
 ANDY NEWBY (303) 547.4584
 N/A (800) 922.1987

PHONE NUMBER

THIS LIST IS PROVIDED AS A COURTESY REFERENCE ONLY. LANDMARK CONSULTANTS, INC. ASSUMES NO RESPONSIBILITY FOR THE ACCURACY OR COMPLETENESS OF THIS LIST. IN NO WAY SHALL THIS LIST RELINQUISH THE CONTRACTOR'S RESPONSIBILITY FOR LOCATING ALL UTILITIES PRIOR TO COMMENCING ANY CONSTRUCTION ACTIVITY. PLEASE CONTACT THE UTILITY NOTIFICATION CENTER OF COLORADO (UNCC) AT 811 FOR ADDITIONAL INFORMATION.

SHEET INDEX

- C.001 - CIVIL COVER SHEET
- C.002 - NOTES SHEET
- C.003 - EXISTING CONDITIONS
- C.004 - EXISTING CONDITIONS WITH AERIAL IMAGERY
- C.010 - HORIZONTAL CONTROL PLAN
- C.100 - CIVIL SITE PLAN
- C.101 - CIVIL SITE PLAN WITH AERIAL IMAGERY
- C.200 - UTILITY PLAN
- C.210 - CITY HALL WATER SERVICE PLAN & PROFILE
- C.211 - TRAINING HYDRANT PLAN & PROFILE
- C.212 - FIRE STATION WATER SERVICE PLAN & PROFILE
- C.240 - CITY HALL SANITARY SEWER SERVICE PLAN & PROFILE
- C.241 - FIRE STATION SANITARY SEWER SERVICE PLAN & PROFILE
- C.300 - FIRE STATION GRADING & DRAINAGE PLAN
- C.301 - CITY HALL GRADING & DRAINAGE PLAN
- C.310 - STORM SEWER PLAN & PROFILE
- C.311 - STORM SEWER PLAN & PROFILE
- C.312 - STORM SEWER PLAN & PROFILE
- C.320 - ALLEY STORM SEWER MAIN PLAN & PROFILE
- C.321 - ALLEY STORM SEWER MAIN PLAN & PROFILE W/ FUTURE FIRE STATION & CITY HALL SHOWN FOR REFERENCE
- C.400 - SIGNAGE & STRIPING PLAN
- C.500 - DETAILS
- C.501 - DETAILS
- C.502 - DETAILS
- C.503 - DETAILS
- C.504 - DETAILS
- C.505 - DETAILS



NORTH VICINITY MAP 1" = 1000'

PROJECT LOCATION

CALL UTILITY NOTIFICATION CENTER OF COLORADO



Know what's below.
 Call before you dig.
CALL 2 BUSINESS DAYS IN ADVANCE BEFORE YOU DIG. GRADE OR EXCAVATE FOR THE MARKING OF UNDERGROUND MEMBER UTILITIES.

\p\032422\22104.dwg (11/15/2022 10:58:11 AM) User: jgustafson