DRAWING LIST

G 1.0 COVER SHEET
C.003 EXISTING CONDITIONS
C.300 GRADING, DRAINAGE & UTILITY PLAN
C.301 GRADING, DRAINAGE & UTILITY PLAN
C.302 GRADING, DRAINAGE & UTILITY PLAN
C.310 STORM PLAN & PROFILE
C.311 STORM PLAN & PROFILE
L.001 LANDSCAPE PLAN
L.002 LANDSCAPE STANDARDS
L.003 SNOW STORAGE & OPEN SPACE
A 1.1 SITE PLAN
A 2.1 GROUND LEVEL PLAN
A 2.2 TYPICAL FLOOR PLAN
A 2.3 FIFTH FLOOR PLAN
A 2.4 ROOF PLAN
A 3.11 PROPOSED SOUTH AND WEST ELEVATIONS
A 3.12 PROPOSED NORTH AND EAST ELEVATIONS
A 3.2 BUILDING SECTIONS
A 4.1 PROPOSED PROJECT PERSPECTIVE RENDERING
A 4.2 PROPOSED PROJECT PERSPECTIVE RENDERING
A 4.3 PROPOSED PROJECT PERSPECTIVE RENDERING
A 4.4 PROPOSED PROJECT PERSPECTIVE RENDERING
A 4.5 PROPOSED PROJECT PERSPECTIVE RENDERING
A 5.1 LIGHTING SPECIFICATIONS

STEAMBOAT BASECAMP 2 - DEVELOPMENT PLAN SUBMISSION

STEAMBOAT BASECAMP, LOT 2

STEAMBOAT SPRINGS, COLORADO 80487

VICINITY MAP

PROJECT TEAM

OWNER

MAY RIEGLER PROPERTIES
7200 WISCONSIN AVE, SUITE 500
BETHESDA, MD 20814

ARCHITECT

KASA
500 7TH AVENUE, 8TH FLOOR
NEW YORK, NY 10018

CIVIL ENGINEER

LANDMARK CONSULTANTS, INC.
141 9TH STREET
PO BOX 774943
STEAMBOAT SPRINGS, COLORADO 80477

PROJECT SUMMARY TABLE

GROSS FLOOR AREA:	52,491 GSF (RESIDENTIAL) / 4,000 GSF (RETAIL)		
NET FLOOR AREA:	40,856 NSF		
UNIT SIZE:	656 GSF AVERAGE		
NUMBER OF UNITS:	80		
ZONING:	CS		
FRONTAGE:	CURVE CT: 263' / SHIELD DR: 350' / ELK RIVER RD: 380' / HWY 40: 377'		
USE BREAKDOWN	DESCRIPTION	SQUARE FOOTAGE	# OF UNITS
PRINCIPAL USE	RESIDENTIAL /RETAIL	56,491 GSF	80

STANDARDS	ZONE REQMTS	LOT 2 PROP.	LOT 3 PROP.
LOT AREA	NO MAX/NO MIN	30,155 (0.69 ACRES)	57,494 (1.32 ACRES)
LOT DIMENSIONS	25' MIN. WIDTH	163' X 191'	323' X 184'
LOT COVERAGE	NO MAX/NO MIN	13.3%	26.9%
OPEN SPACE	15% MIN	SEE CIVIL	SEE CIVIL
FLOOR AREA RATIO	NO MAX	0.13 FAR	0.91 FAR
OVERALL BLDG HT	63' MAX	TBD	62'-10" MAX
FRONTAGE AREA HT	26' MIN	TBD	53'-6"
FRONT SETBACK	5 FT MIN	35'-3"	22'-9"
SIDE SETBACK	7.5 FT MIN	8'-8"	15'-8"
UPPER STORY SETBACK	>45' OR 3 STORIES	N/A	SETBACKS @ 45' AFG
REAR SETBACK	7.5 FT MIN	99'-8"	37'-3"
SECOND STORY INTENSITY	50% MINIMUM	N/A	100%
PARKING	108 SPACES(TOTAL)	SEE NARRATIVE	SEE NARRATIVE
SNOW STORAGE	SEE CIVIL	SEE CIVIL	SEE CIVIL

FIRE CODE ANALYSIS: PROJECT TO BE DEVELOPED UNDER 2021 FAMILY OF ICC BUILDING & ENERGY CODE TYPE III-B, SPRINKLERED BUILDING.

APPROVAL STAMPS:

D. Plan Set

City of Steamboat Springs
Planning Department
Approved Plan Set
01/08/2026 kdouglas

No.	Date	Description
3	9/23/2025	Development Plan Submittal #3
2	8/5/2025	Development Plan Submittal #2
1	3/3/2025	Development Plan Submittal

SUBMISSIONS & REVISIONS

OWNER

May Riegler Properties
7200 Wisconsin Avenue, Suite 500
Bethesda, MD 20814
PO Box 881330
Steamboat Springs, CO 80488

ARCHITECT

KEVIN & ASAKO SPERRY ARCHITECTURE
500 7th Avenue, 8th Floor
New York, NY 10018
T.312.636.3248
www.kasa-arch.com

STRUCTURAL ENGINEER

M.E.P. & F.P. ENGINEERS

CIVIL ENGINEER

LANDMARK CONSULTANTS, INC.
141 9th Street
PO Box 774943
Steamboat Springs, Colorado 80477
T.970.871.9494

LANDSCAPE ARCHITECT

GENERAL CONTRACTOR

PROJECT LOCATION

Steamboat Basecamp 2

Steamboat Basecamp, Lot 2
Steamboat Springs, CO

DRAWING TITLE

COVER SHEET

SEAL

COLORADO LICENSED ARCHITECT KEVIN C. SPERRY 406217

DATE: 03/27/20

DRAWN BY:

CHECKED BY:

PROJECT NO:

DRAWING NO:

G 1.0

COPYRIGHT 2019

3/12/2020 11:00:28 AM

NORTH

30 0 30 60 90

(IN FEET)
1 IN. = 30 FT.

EXISTING CONDITIONS LEGEND:

- SUBJECT PROPERTY BOUNDARY
- PROPERTY MONUMENT
- SECTION CORNER
- WALL
- MAJOR CONTOUR
- MINOR CONTOUR
- TURF
- ASPHALT
- CONCRETE
- GRAVEL
- SIGN
- SANITARY SEWER LINE MARKER MANHOLE AND CLEANOUT
- SEPTIC TANK LID AND VENT PIPE
- WATER LINE MAKER, FIRE HYDRANT GATE VALVE, CURB STOP & METER
- GAS LINE MARKER, VALVE, MANHOLE/VAULT, METER AND SHUTOFF
- CABLE LINE MARKER, VAULT AND PEDESTAL
- FIBER OPTIC LINE MARKER, VAULT & PEDESTAL
- TELEPHONE LINE MARKER, VAULT, PEDESTAL AND MANHOLE
- ELECTRIC LINE MARKER, TRANSFORMER, METER AND SECONDARY PEDESTAL
- LIGHT POLE, STREET LIGHT, TRAFFIC SIGNAL TRAFFIC CONTROL VAULT AND CABINET
- OVERHEAD UTILITY LINE GUY POLE, UTILITY POLE & GUY WIRE
- EDGE OF WATER
- DITCH/SWALE
- CULVERT W/ END SECTIONS
- STORM MANHOLE, MANHOLE INLET, GRATE INLET AND CURB INLET
- CONIFEROUS AND DECIDUOUS TREE (SCALED TO APPROXIMATE DRIPLINE)
- CONIFEROUS AND DECIDUOUS SHRUB (SCALED TO APPROXIMATE DRIPLINE)

NOTES:

1. FIELD SURVEYING COMPLETED AUGUST 28, 2023. AS OF THAT DATE, THE SITE WAS UNDER CONSTRUCTION.
2. BASIS OF BEARINGS: THE EASTERLY BOUNDARY LINE OF THE SUBJECT PROPERTY, BEING MONUMENTED AS SHOWN HEREON AND BEARING S24°29'19"E PER THE PLAT OF STEAMBOAT BASECAMP.
3. THIS SURVEY DOES NOT CONSTITUTE A TITLE SEARCH BY LANDMARK CONSULTANTS, INC. TO DETERMINE TITLE OR EASEMENTS OF RECORD. TITLE COMMITMENT ORDER NO. ABS30031073-2, EFFECTIVE DATE: 8/18/2023, AT 5:00 P.M., PREPARED BY LAND TITLE GUARANTEE COMPANY WAS RELIED UPON FOR ALL INFORMATION REGARDING EASEMENTS OF RECORD, RIGHTS-OF-WAY AND TITLE OF RECORD.
4. ANY PERSON WHO KNOWINGLY REMOVES, ALTERS OR DEFACES ANY PUBLIC LAND SURVEY MONUMENT OR LAND MONUMENT OR ACCESSORY, COMMITS A CLASS TWO (2) MISDEMEANOR PURSUANT TO STATE STATUTE 18-4-508, C.R.S.
5. THE MEASURED DISTANCES SHOWN HEREON ARE IN U.S. SURVEY FEET.
6. THE SUBJECT PROPERTY IS LOCATED IN ZONE X, AREAS DETERMINED TO BE OUTSIDE THE 0.2% CHANCE ANNUAL FLOODPLAIN AS DETERMINED BY THE F.E.MA. FLOOD INSURANCE RATE MAP NUMBER 08107C0713D, WITH AN EFFECTIVE DATE OF FEBRUARY 4, 2005.
7. UNDERGROUND IMPROVEMENTS: LOCATIONS FOR UNDERGROUND IMPROVEMENTS ARE SHOWN HEREON PER ONE OR MORE OF THE FOLLOWING: VISIBLE AND APPARENT SURFACE EVIDENCE, AS-BUILT DRAWINGS PROVIDED BY OTHERS, MARKINGS PROVIDED BY COLORADO 811 ONE CALL SERVICES, PRIVATE UNDERGROUND LOCATING SERVICES, OR GIS INFORMATION. ANY METHOD OF SHOWING UNDERGROUND IMPROVEMENTS, OR ANY COMBINATION THEREOF, MAY NOT PROVIDE COMPLETE AND ACCURATE LOCATIONS FOR ALL UNDERGROUND IMPROVEMENTS. IF ACCURATE LOCATIONS FOR UNDERGROUND IMPROVEMENTS ARE REQUIRED, THEY WILL HAVE TO BE VERIFIED BY FIELD POTHOLING OF THE IMPROVEMENTS. LANDMARK CONSULTANTS, INC. AND THE SURVEYOR OR ENGINEER OF RECORD SHALL NOT BE LIABLE FOR THE FAILURE TO ACCURATELY AND COMPLETELY DEPICT THE LOCATIONS OF UNDERGROUND IMPROVEMENTS.
8. ALL REFERENCES HEREON TO BOOKS, PAGES, FILES AND RECEPTION NUMBERS ARE TO PUBLIC DOCUMENTS FILED IN THE RECORDS OF ROUTT COUNTY, COLORADO.
9. THE SUBJECT PROPERTY CONTAINS A CALCULATED AREA OF 87,631 SQUARE FEET OR 2.01 ACRES.
10. SITE CONTAINS EVIDENCE OF RECENT CONSTRUCTION ACTIVITY.
11. EASEMENTS ARE SHOWN HEREON PER THE PLAT OF STEAMBOAT BASECAMP, AS RECORDED UNDER RECEPTION NO. 847173 IN THE ROUTT COUNTY RECORDS.
12. SITE ADDRESS: 1901 CURVE PLAZA AND 1950 CURVE COURT
13. DUE TO ONGOING CONSTRUCTION ACTIVITY INTERIOR LOT CORNER MONUMENTS WERE NOT RECOVERED OR SET.
14. CONTOUR INTERVAL = 1 FOOT

PROPERTY DESCRIPTION:

LOTS 2 AND 3,
STEAMBOAT BASECAMP,
RECORDED JULY 29, 2023 UNDER RECEPTION NO. 847173
COUNT OF ROUTT COUNTY, COLORADO.

CALL UTILITY NOTIFICATION CENTER OF COLORADO

811 Know what's below. Call before you dig.

CALL 2 BUSINESS DAYS IN ADVANCE BEFORE YOU DIG, GRADE, OR EXCAVATE FOR THE MARKING OF UNDERGROUND MEMBER UTILITIES.

LANDMARK CONSULTANTS, INC.
CIVIL ENGINEERS | SURVEYORS
141 9th Street ~ P.O. Box 774943, Steamboat Springs, CO 80477
(970) 871-9494 ~ www.LANDMARK-CO.com

These drawings are instruments of service provided by Landmark Consultants, Inc. and are not to be used for any type of construction or contracting unless signed and sealed by a Professional Engineer in the employ of Landmark Consultants, Inc.

COLORADO LICENSED
REVIEW
10/3/25
38569
PROFESSIONAL LAND SURVEYOR

NO.	DATE:	BY:	DESCRIPTION:
1	9/9/25	EG	Addressed DRT Comments
2	10/3/25	EG	Rev. Lot 2, Misc

PROJECT:	2387-08
DATE:	10/2/25
CONTACT:	Erik Grieperink
EMAIL:	erik@landmark-co.com

Basecamp Phase 2 Apartments
Existing Conditions

SHEET
C.003

DRAWING FILENAME: P:\2387-08\SW\Production Drawings\Revisions\Plan\2387-08SUP-C103 Existing Conditions.dwg LAYOUT NAME: C-103 DATE: Oct 03, 2025 - 1:45pm CAD OPERATOR: rk
LIST OF XREFS: 2387-08-Utility (P:\2387-08\Utility\2387-08-Utility.dwg) 2387-08-Boundary (P:\2387-08\Boundary\2387-08-eBoundary.dwg) [2387-08-eBoundary.dwg]

(A1.1): Site plan is difficult to review. Please provide more detail and consider line types, weight hatching, and/or call-outs. Distinguish between existing and proposed conditions.

163'-0"

323'-4"

FUTURE DEVELOPMENT SITE

LOT 2

PARKING
26 SPACES

TRASH/
RECYCLING

191'-3"

184'-2"

PARKING
45 SPACES

LOT 1

BASECAMP ROW
7 TH UNITS

TRASH/RECYCLING

PARKING
47 SPACES

LOT 3

ENTRY

PATIO

SCREENED
HVAC

MAIN
ENTRY

MULTI-FAMILY BUILDING
5 STORIES
52,491 GSF

SCREENED
HVAC

EGRESS

PARKING
9 SPACES

PARKING
10 SPACES

PARALLEL PARKING
11 SPACES

HATCHED AREA INDICATES
EXISTING WITH NO PROPOSED CHANGES

EXISTING BUILDING
(PREVIOUS PHASE)

PARKING
91 SPACES

1 ENLARGED SITE PLAN

SCALE: 1/20" = 1'-0"

APPROVAL STAMPS:

No.	Date	Description
3	9/23/2025	Development Plan Submittal #3
2	8/5/2025	Development Plan Submittal #2
1	3/3/2025	Development Plan Submittal

SUBMISSIONS & REVISIONS

OWNER

May Riegler Properties
7200 Wisconsin Avenue, Suite 500
Bethesda, MD 20814
PO Box 881330
Steamboat Springs, CO 80488

ARCHITECT

KEVIN & ASAKO SPERRY ARCHITECTURE
500 7th Avenue, 8th Floor
New York, NY 10018
T.312.636.3248
www.kasa-arch.com

STRUCTURAL ENGINEER

M.E.P. & F.P. ENGINEERS

CIVIL ENGINEER

LANDMARK CONSULTANTS, INC.
141 9th Street
PO Box 774943
Steamboat Springs, Colorado 80477
T.970.871.9494

LANDSCAPE ARCHITECT

GENERAL CONTRACTOR

PROJECT LOCATION

Steamboat Basecamp 2

Steamboat Basecamp, Lot 2
Steamboat Springs, CO

DRAWING TITLE

SITE PLAN

SEAL

COLORADO LICENSED
KEVIN C. SPERRY
406217
ARCHITECT

DATE:

DRAWN BY:

CHECKED BY:

PROJECT NO:

DRAWING NO:

A 1.1

COPYRIGHT 2018

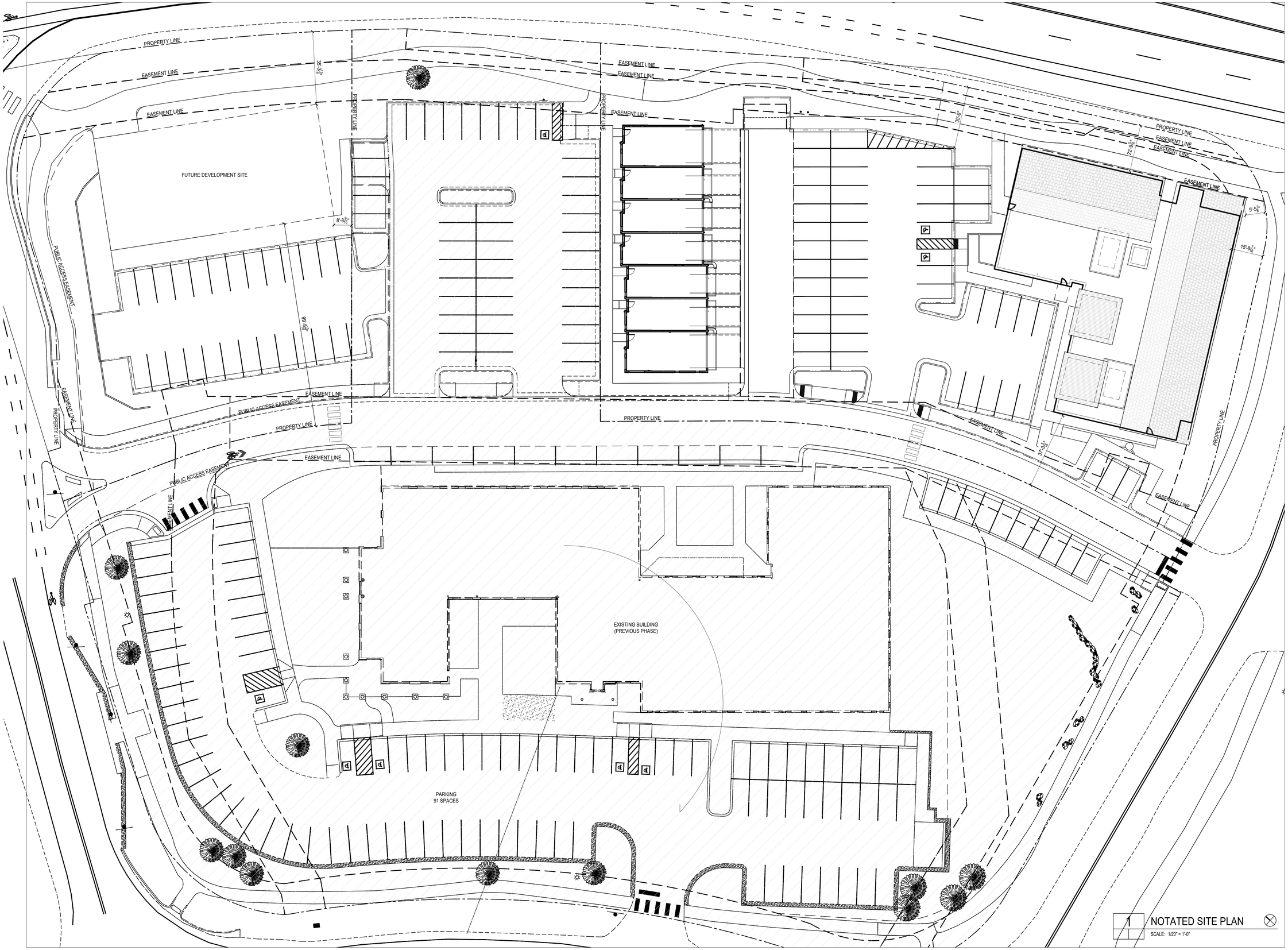

1 NOTATED SITE PLAN
SCALE: 1/20" = 1'-0"

APPROVAL STAMPS:

No.	Date	Description
3	9/23/2025	Development Plan Submittal #3
2	8/5/2025	Development Plan Submittal #2
1	3/3/2025	Development Plan Submittal

SUBMISSIONS & REVISIONS

OWNER

May Riegler Properties
7200 Wisconsin Avenue, Suite 500
Bethesda, MD 20814
PO Box 881330
Steamboat Springs, CO 80488

ARCHITECT

KEVIN & ASAKO SPERRY ARCHITECTURE
500 7th Avenue, 8th Floor
New York, NY 10018
T.312.636.3248
www.kasa-arch.com

STRUCTURAL ENGINEER

M.E.P. & F.P. ENGINEERS

CIVIL ENGINEER

LANDMARK CONSULTANTS, INC.
141 9th Street
PO Box 774943
Steamboat Springs, Colorado 80477
T:970.871.9494

LANDSCAPE ARCHITECT

GENERAL CONTRACTOR

PROJECT LOCATION

Steamboat Basecamp 2

Steamboat Basecamp, Lot 2
Steamboat Springs, CO

DRAWING TITLE

NOTATED SITE PLAN

SEAL

COLORADO LICENSED
KEVIN C. SPERRY
406217
ARCHITECT

DATE:
DRAWN BY:
CHECKED BY:
PROJECT NO:

DRAWING NO:

A 1.2

COPYRIGHT 2016

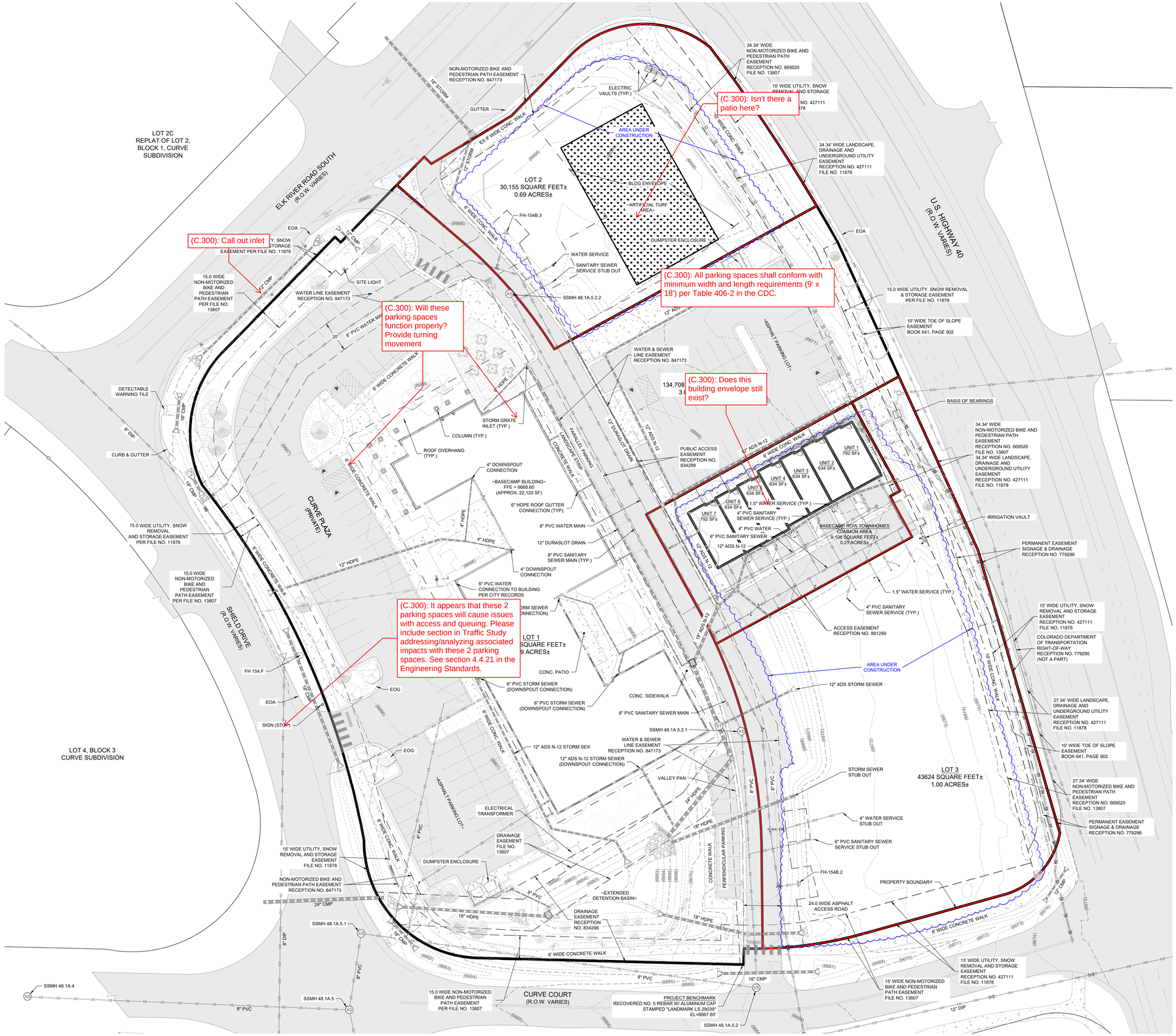
LOT 2C
REPLAT OF LOT 2,
BLOCK 1, CURVE
SUBDIVISION
ELK RIVER ROAD SOUTH
(R.O.W. VARIES)
U.S. HIGHWAY 40
(R.O.W. VARIES)
CURVE PLAZA
(PRIVATE)
SHIELD DRIVE
(R.O.W. VARIES)
CURVE COURT
(R.O.W. VARIES)
LOT 4, BLOCK 3
CURVE SUBDIVISION
LOT 2
30,155 SQUARE FEET±
0.69 ACRES±
LOT 1
SQUARE FEET±
9 ACRES±
LOT 3
43624 SQUARE FEET±
1.00 ACRES±
134,708
3.
AREA UNDER CONSTRUCTION
BLDG ENVELOPE
"ARTIFICIAL TURF AREA"
DUMPSTER ENCLOSURE
~BASECAMP BUILDING~
FFE = 6668.60
(APPROX. 22,120 SF)
BASECAMP ROW TOWNHOMES
COMMON AREA
9,108 SQUARE FEET±
0.21 ACRES±
UNIT 1
792 SF±
UNIT 2
634 SF±
UNIT 3
634 SF±
UNIT 4
634 SF±
UNIT 5
634 SF±
UNIT 6
634 SF±
UNIT 7
792 SF±
~ASPHALT PARKING LOT~
~EXTENDED DETENTION BASIN~
24.0 WIDE ASPHALT ACCESS ROAD
PROPERTY BOUNDARY
CONCRETE WALK
PERPENDICULAR PARKING
PARALLEL PARKING
LANDSCAPE STRIP
CONCRETE WALK
6' WIDE CONC. WALK
6' WIDE CONCRETE WALK
8' WIDE CONC. WALK
6' WIDE CONCRETE WALK
10' WIDE CONC. WALK
6' WIDE CONC. WALK
6' WIDE CONCRETE WALK
6' WIDE CONCRETE WALK
6' WIDE CONC. WALK
6' WIDE CONCRETE WALK
6' WIDE CONCRETE WALK
6' WIDE CONCRETE

PR. FH-154.B.2 AND EX. SERVICE REMOVAL
(NOT INTENDED TO DICTATE CONTRACTOR MEANS & METHODS)

INITIAL EXCAVATION
1. ENSURE ALL APPROVALS AND PERMITS ARE IN PLACE PRIOR TO MOBILIZATION;
2. COORDINATE ALL EXCAVATION ACTIVITIES WITH UTILITY LOCATES AND NOTIFICATIONS;
3. COORDINATE SCHEDULE AND OPERATIONS WITH ENGINEER AND WATER DISTRICT PRIOR TO EXCAVATION, INCLUDING NOTIFICATIONS FOR SERVICE DISRUPTION AND SYSTEM ISOLATION;
4. CAREFULLY EXPOSE EXISTING PIPE AND CONFIRM MATERIAL AND SIZE;
5. CONSTRUCTION DEWATERING SHALL CONFORM TO ALL PERMIT REQUIREMENTS.

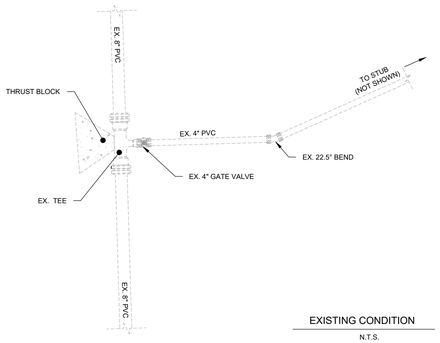

EXISTING CONDITION
N.T.S.

PIPE PREPARATION
1. CONFIRM CONNECTION LOCATION WITH SURVEYOR AND ENGINEER;
2. CUT EXISTING PIPE IN A MANNER THAT MINIMIZES THE REMOVAL LENGTH OF PIPE;
3. BEVEL AND REMOVE ALL BURS FOR A CLEAN CONNECTION;

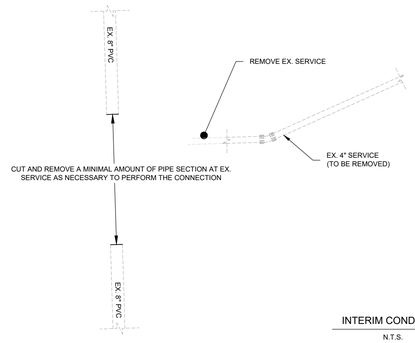

INTERIM CONDITION
N.T.S.

CONNECTION COMPLETION
1. PRE-ASSEMBLE FITTINGS OUTSIDE OF TRENCH TO THE EXTENT PRACTICABLE;
2. DISINFECT INTERIOR OF FITTINGS PER SPECIFICATIONS IN THE PRESENCE OF ENGINEER;
3. REFER TO WATER DISTRICT SPECIFICATIONS AND DETAILS FOR FINAL REQUIREMENTS.

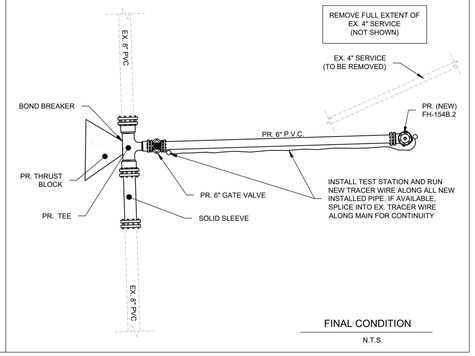

FINAL CONDITION
N.T.S.

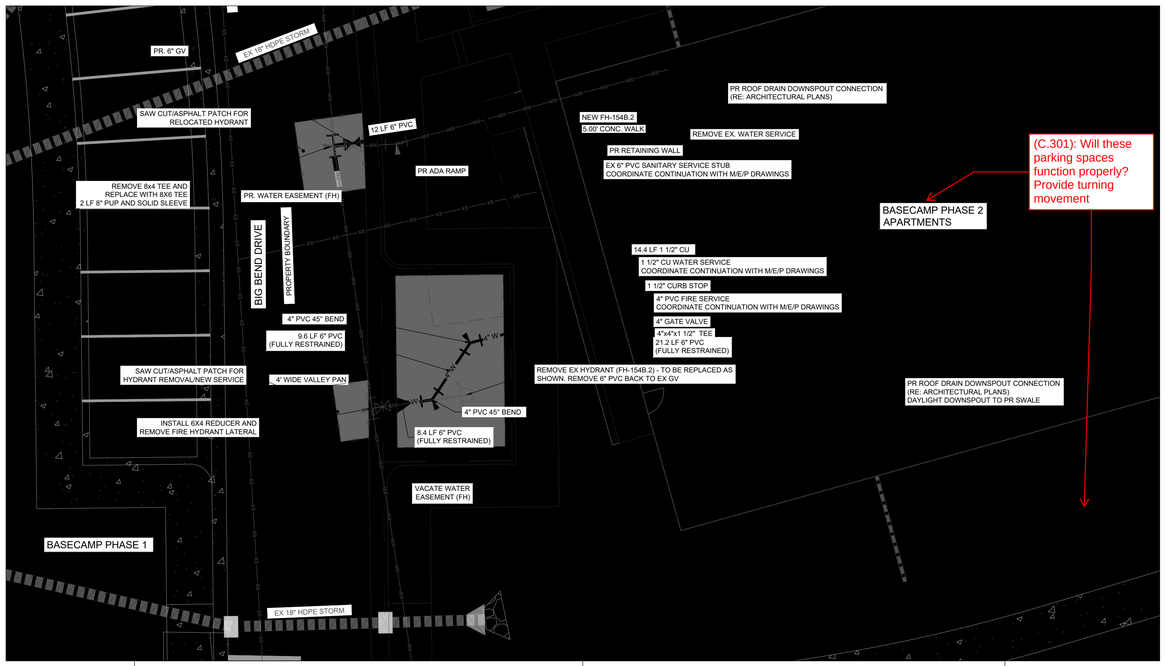

INITIAL EXCAVATION
1. ENSURE ALL APPROVALS AND PERMITS ARE IN PLACE PRIOR TO MOBILIZATION;
2. COORDINATE ALL EXCAVATION ACTIVITIES WITH UTILITY LOCATES AND NOTIFICATIONS;
3. COORDINATE SCHEDULE AND OPERATIONS WITH ENGINEER AND CITY OF STEAMBOAT SPRINGS UTILITIES PRIOR TO EXCAVATION, INCLUDING NOTIFICATIONS FOR SERVICE DISRUPTION AND SYSTEM ISOLATION;
4. CAREFULLY EXPOSE EXISTING PIPE AND CONFIRM MATERIAL AND SIZE;
5. CONSTRUCTION DEWATERING SHALL CONFORM TO ALL PERMIT REQUIREMENTS.

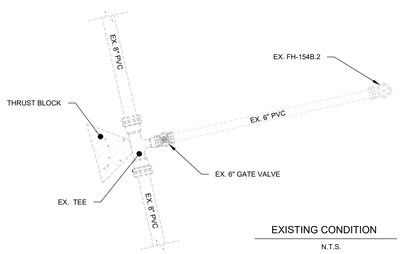

EXISTING CONDITION
N.T.S.

PIPE PREPARATION
1. CONFIRM CONNECTION LOCATION WITH SURVEYOR AND ENGINEER;
2. CONFIRM DE-PRESSURIZATION OF SYSTEM;
3. REMOVE EX. PIPE AND HYDRANT AND DISPOSE.

PIPE AND HYDRANT INSTALLATION:
4. PRE-ASSEMBLE FITTINGS OUTSIDE OF TRENCH TO THE EXTENT PRACTICABLE;
5. DISINFECT INTERIOR OF FITTINGS PER SPECIFICATIONS IN THE PRESENCE OF ENGINEER;
6. REFER TO CITY OF STEAMBOAT SPRINGS UTILITIES INSTALLATION OF NEW PIPE AND FIRE HYDRANT.
7. PERFORM ALL QUALITY ASSURANCE TESTING INCLUDING DISINFECTION, BACTERIOLOGICAL AND LEAKAGE TESTS IN PRESENCE OF ENGINEER.

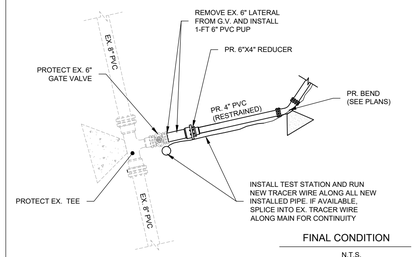

FINAL CONDITION
N.T.S.

LOT 3 F.H. REMOVAL AND NEW WATER SERVICE EXHIBIT
(NOT INTENDED TO DICTATE CONTRACTOR MEANS & METHODS)

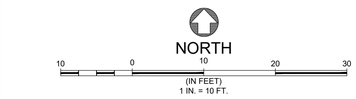

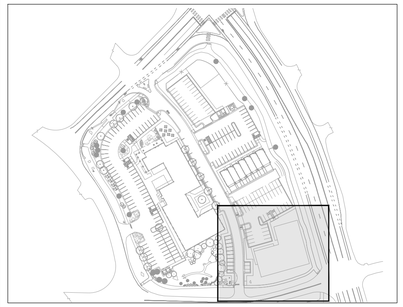

KEY MAP
NOT TO SCALE

LEGEND:

- PROPOSED SANITARY SEWER W/ MH & C.O.
- PROPOSED WATER
- PROPOSED GV, FH & CS
- PROPOSED STORM SEWER W/ FLARED END SECTION
- PROPOSED STORM INLET (CURB & AREA)
- PROPOSED STORM MANHOLE & CLEANOUT
- EXISTING MAJOR CONTOUR (6805)
- EXISTING MINOR CONTOUR
- PROPOSED MAJOR CONTOUR 6805
- PROPOSED MINOR CONTOUR
- PROPOSED SWALE
- PROPOSED CURB & GUTTER
- PROPERTY BOUNDARY
- SPOT ELEVATION 6790.50
- PROPOSED OVERLAND FLOW DIRECTION W/ SLOPE 2.0%
- STORM SEWER FLOW DIRECTION
- EX ASPHALT
- EX CONCRETE
- PR ASPHALT
- PR CONCRETE

NOTES:

1. THE SIZE, TYPE AND LOCATION OF ALL KNOWN UNDERGROUND UTILITIES ARE APPROXIMATE WHEN SHOWN ON THESE DRAWINGS. IT SHALL BE THE RESPONSIBILITY OF THE DEVELOPER TO VERIFY THE EXISTENCE OF ALL UNDERGROUND UTILITIES IN THE AREA OF THE WORK. BEFORE COMMENCING NEW CONSTRUCTION, THE CONTRACTOR SHALL BE RESPONSIBLE FOR LOCATING ALL UNDERGROUND UTILITIES AND SHALL BE RESPONSIBLE FOR FOR ALL UNKNOWN UNDERGROUND UTILITIES.
2. PROJECT BENCHMARK: A RECOVERED NO.5 REBAR W/ ALUMINUM CAP STAMPED "LS 29039" HAVING AN ELEVATION OF 6667.80' BASED ON THE NORTH AMERICAN VERTICAL DATUM OF 1988 (NAVD88) AS SHOWN HEREON.
3. ELEVATIONS FOR IMPROVEMENTS THAT ARE CONTROLLED BY ADJACENT EXISTING FACILITIES (SUCH AS PROPOSED GUTTERS ALONG EXISTING ASPHALT) MAY REQUIRE ADJUSTMENT BASED ON ACTUAL CONDITIONS. COORDINATE WITH ENGINEER TO ENSURE A CONSISTENT SECTION WITH SMOOTH TRANSITIONS WHERE NECESSARY.
4. SEE SOILS REPORT FOR PAVEMENT, SUBGRADE AND MATERIAL PREPARATION, DESIGN AND RECOMMENDATIONS.
5. ALL CURB SPOTS SHOWN ARE FLOWLINE ELEVATIONS, UNLESS NOTED OTHERWISE. ALL OTHER SPOTS ARE FINISHED GRADE ELEVATIONS.
6. EXISTING UNDERGROUND AND OVERHEAD PUBLIC AND PRIVATE UTILITIES AS SHOWN ARE INDICATED ACCORDING TO THE BEST INFORMATION MADE AVAILABLE TO THE ENGINEER. THE ENGINEER DOES NOT GUARANTEE NOR IS RESPONSIBLE FOR THE ACCURACY OF SUCH INFORMATION. EXISTING UTILITY MAINS AND SERVICES MAY NOT BE STRAIGHT LINES OR AS INDICATED ON THESE DRAWINGS. CONTRACTOR TO VERIFY EXISTING HORIZONTAL AND VERTICAL LOCATIONS PRIOR TO CONSTRUCTION.
7. ALL SEWER CONSTRUCTION SHALL BE PER CITY OF STEAMBOAT SPRINGS STANDARD SPECIFICATIONS, LATEST EDITION.
8. MAINTAIN 10' HORIZONTAL AND 18" VERTICAL MINIMUM SEPARATION BETWEEN ALL SANITARY SEWER MAINS, WATER MAINS & SERVICES.
9. MANHOLES LOCATED OUTSIDE OF THE ROADWAY SHALL PROTRUDE 1' ABOVE EXISTING GRADE TO REDUCE INFILTRATION. GRADE SURFACE TO DRAIN AROUND/AWAY FROM MANHOLE RIMS.
10. ALL MANHOLES LOCATED IN THE ROADWAY SHALL HAVE RIM ELEVATIONS ADJUSTED TO ¼" BELOW FINISHED GRADE. IF NECESSARY, CONE SECTIONS SHALL BE ROTATED TO PREVENT LIDS BEING LOCATED WITHIN VEHICLE OR BICYCLE WHEEL PATHS.
11. SEWER SERVICE SHALL HAVE A MINIMUM OF 4-FT OF COVER.
12. WATER SERVICE SHALL HAVE A MINIMUM OF 7-FT OF COVER.
13. ALL WATER PIPE SHALL BE INSTALLED WITH A #10 SOLID COPPER WIRE COATED WITH 45 MIL POLYETHYLENE FOR LOCATING PURPOSES. "GLENN TEST STATIONS" BY VALVCO, INC TRACER WIRE TEST STATIONS SHALL BE INSTALLED ADJACENT TO ALL FIRE HYDRANTS. ADDITIONAL LOCATIONS MAY BE REQUIRED.
14. ALL MATERIALS USED FOR BACKFILL SHALL BE FREE FROM REFUSE ORGANIC MATERIAL, COBBLES, BOULDERS, LARGE ROCKS OR STONES OR FROZEN SOILS GREATER THAN 6-INCHES IN DIAMETER.
15. BEDDING AND SHADING MATERIALS SHALL ONLY BE 3/4-INCH WASHED OR SCREENED ROCK. 3/4-INCH MINUS, SQUEEGEE OR REJECT SAND, OR CLASS 6 AGGREGATE BASE COURSE IS NOT ALLOWED.

CALL UTILITY NOTIFICATION CENTER OF COLORADO
811
Know what's below. Call before you dig.
CALL 2 BUSINESS DAYS IN ADVANCE BEFORE YOU DIG, GRADE, OR EXCAVATE FOR THE MARKING OF UNDERGROUND MEMBER UTILITIES.

LANDMARK CONSULTANTS, INC.
CIVIL ENGINEERS | SURVEYORS
141 9th Street – P.O. Box 774943, Steamboat Springs, CO 80477
(970) 871-9494 – www.LANDMARK-CO.com

These drawings are instruments of service provided by Landmark Consultants, Inc. and are not to be used for any type of construction or contracting unless signed and sealed by a Professional Engineer in the employ of Landmark Consultants, Inc.

REVIEW SET
NOT FOR CONSTRUCTION

NO	DATE:	BY:	DESCRIPTION:
1	9/9/25	EG	Addressed DRT Comments
2	9-30-25	EG	Rev. Lot 2, Misc

PROJECT: 2387-008
DATE: 9/30/25
CONTACT: Erik Grieppentrog
EMAIL: erik@landmark-co.com

Basecamp Phase 2 Apartments
Phase 2 Apartment
Water and Sewer Plan

SHEET
C.200

DRAWING FILENAME: P:\2387-008\DWG\Production Drawings\Development Plans\2387-008-SP-C200 - Water and Sewer Plan.dwg LAYOUT NAME: C.200 DATE: Sep 30, 2025 - 12:23pm CAD OPERATOR: Erik
LIST OF XREFS: 2387-008-XB2(2387-008-XBase)(2387-008-XLead)(2387-008-XLeader)(2387-008-XBlock)(2387-008-XSite)(HOAK).dwg(HOAK)(R) (2387-008-XHatch)(2387-008-XSurface)(HATCH)(R) (2387-008-XLineMatch-Demo)

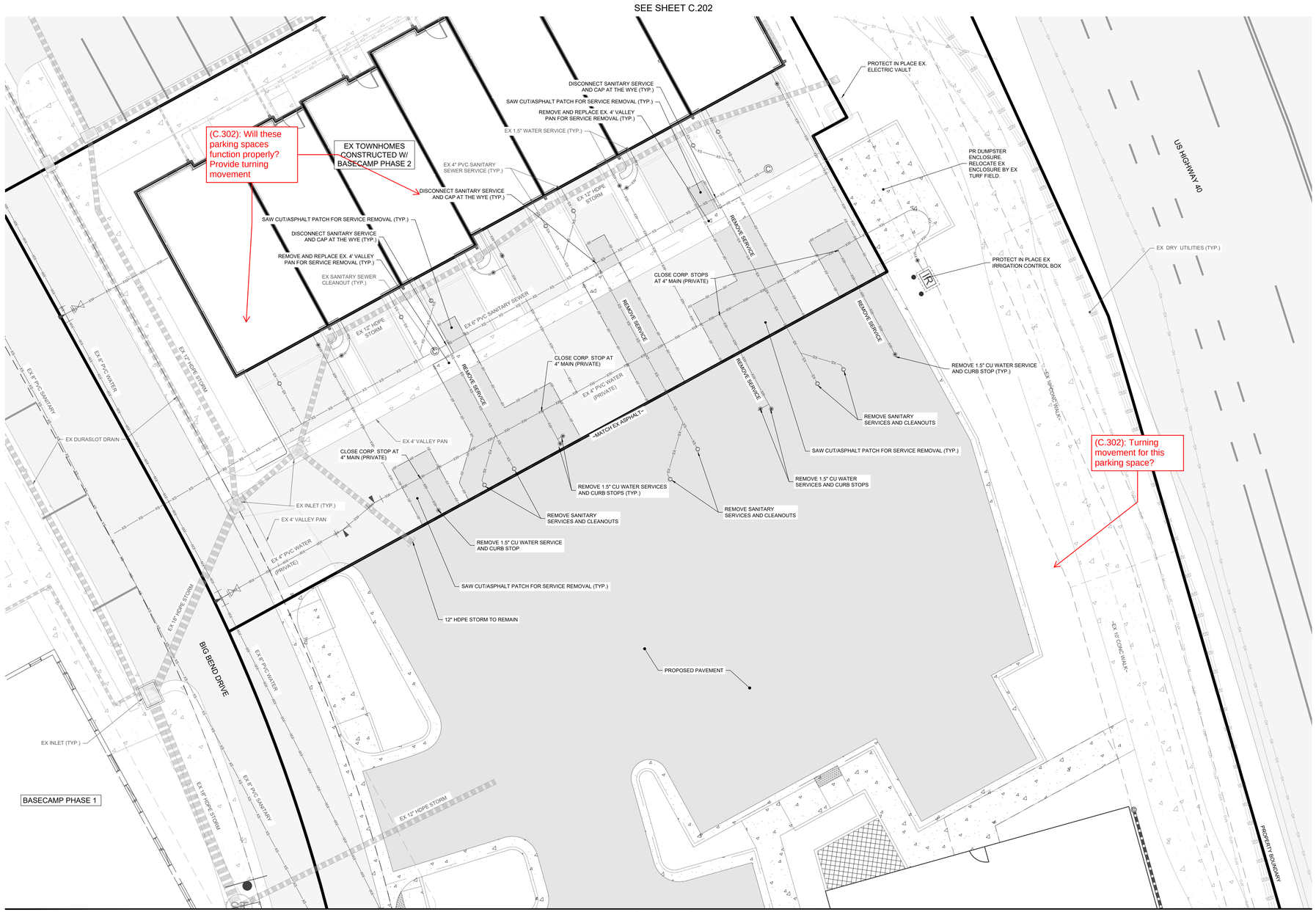

DRAWING FILENAME: P:\2387-088\Drfl\Production Drawings\Development Plan\2387-088 DP-C.200 - Water and Sewer Plan.dwg LAYOUT NAME: C.201 DATE: Sep 30, 2025 - 12:23pm CAD OPERATOR: Erik
LIST OF XREFS: 2387-088-Ind1[2387-088-Ind1].dwg 2387-088-dtlhdr[2387-088-dtlhdr].dwg 2387-088-xref[2387-088-xref].dwg 2387-088-Base PR Surface[2387-088-Base PR Surface].dwg 2387-088-xref[2387-088-xref].dwg

NORTH

10 0 10 20 30

(IN FEET)
1 IN. = 10 FT.

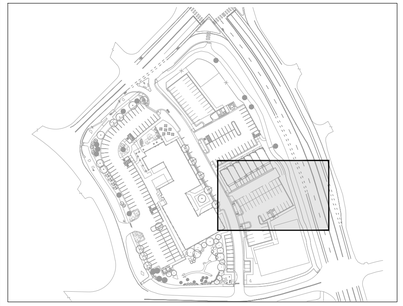

KEY MAP
NOT TO SCALE

LEGEND:

- PROPOSED SANITARY SEWER W/ MH & C.O.
- PROPOSED WATER
- PROPOSED GV, FH & CS
- PROPOSED STORM SEWER W/ FLARED END SECTION
- PROPOSED STORM INLET (CURB & AREA)
- PROPOSED STORM MANHOLE & CLEANOUT
- EXISTING MAJOR CONTOUR (6805)
- EXISTING MINOR CONTOUR
- PROPOSED MAJOR CONTOUR 6805
- PROPOSED MINOR CONTOUR
- PROPOSED SWALE
- PROPOSED CURB & GUTTER
- PROPERTY BOUNDARY
- SPOT ELEVATION 6790.50
- PROPOSED OVERLAND FLOW DIRECTION W/ SLOPE 2.0%
- STORM SEWER FLOW DIRECTION
- EX ASPHALT
- EX CONCRETE
- PR ASPHALT
- PR CONCRETE

NOTES:

1. THE SIZE, TYPE AND LOCATION OF ALL KNOWN UNDERGROUND UTILITIES ARE APPROXIMATE WHEN SHOWN ON THESE DRAWINGS. IT SHALL BE THE RESPONSIBILITY OF THE DEVELOPER TO VERIFY THE EXISTENCE OF ALL UNDERGROUND UTILITIES IN THE AREA OF THE WORK. BEFORE COMMENCING NEW CONSTRUCTION, THE CONTRACTOR SHALL BE RESPONSIBLE FOR LOCATING ALL UNDERGROUND UTILITIES AND SHALL BE RESPONSIBLE FOR FOR ALL UNKNOWN UNDERGROUND UTILITIES.
2. PROJECT BENCHMARK: A RECOVERED NO.5 REBAR W/ ALUMINUM CAP STAMPED "LS 29039" HAVING AN ELEVATION OF 6667.80' BASED ON THE NORTH AMERICAN VERTICAL DATUM OF 1988 (NAVD88) AS SHOWN HEREON.
3. ELEVATIONS FOR IMPROVEMENTS THAT ARE CONTROLLED BY ADJACENT EXISTING FACILITIES (SUCH AS PROPOSED GUTTERS ALONG EXISTING ASPHALT) MAY REQUIRE ADJUSTMENT BASED ON ACTUAL CONDITIONS. COORDINATE WITH ENGINEER TO ENSURE A CONSISTENT SECTION WITH SMOOTH TRANSITIONS WHERE NECESSARY.
4. SEE SOILS REPORT FOR PAVEMENT, SUBGRADE AND MATERIAL PREPARATION, DESIGN AND RECOMMENDATIONS.
5. ALL CURB SPOTS SHOWN ARE FLOWLINE ELEVATIONS, UNLESS NOTED OTHERWISE. ALL OTHER SPOTS ARE FINISHED GRADE ELEVATIONS.
6. EXISTING UNDERGROUND AND OVERHEAD PUBLIC AND PRIVATE UTILITIES AS SHOWN ARE INDICATED ACCORDING TO THE BEST INFORMATION MADE AVAILABLE TO THE ENGINEER. THE ENGINEER DOES NOT GUARANTEE NOR IS RESPONSIBLE FOR THE ACCURACY OF SUCH INFORMATION. EXISTING UTILITY MAINS AND SERVICES MAY NOT BE STRAIGHT LINES OR AS INDICATED ON THESE DRAWINGS. CONTRACTOR TO VERIFY EXISTING HORIZONTAL AND VERTICAL LOCATIONS PRIOR TO CONSTRUCTION.
7. ALL SEWER CONSTRUCTION SHALL BE PER CITY OF STEAMBOAT SPRINGS STANDARD SPECIFICATIONS, LATEST EDITION.
8. MAINTAIN 10' HORIZONTAL AND 18" VERTICAL MINIMUM SEPARATION BETWEEN ALL SANITARY SEWER MAINS, WATER MAINS & SERVICES.
9. MANHOLES LOCATED OUTSIDE OF THE ROADWAY SHALL PROTRUDE 1' ABOVE EXISTING GRADE TO REDUCE INFILTRATION. GRADE SURFACE TO DRAIN AROUND/AWAY FROM MANHOLE RIMS.
10. ALL MANHOLES LOCATED IN THE ROADWAY SHALL HAVE RIM ELEVATIONS ADJUSTED TO ¼" BELOW FINISHED GRADE. IF NECESSARY, CONE SECTIONS SHALL BE ROTATED TO PREVENT LIDS BEING LOCATED WITHIN VEHICLE OR BICYCLE WHEEL PATHS.
11. SEWER SERVICE SHALL HAVE A MINIMUM OF 4-FT OF COVER.
12. WATER SERVICE SHALL HAVE A MINIMUM OF 7-FT OF COVER.
13. ALL WATER PIPE SHALL BE INSTALLED WITH A #10 SOLID COPPER WIRE COATED WITH 45 MIL POLYETHYLENE FOR LOCATING PURPOSES. "GLENN TEST STATIONS" BY VALVCO, INC TRACER WIRE TEST STATIONS SHALL BE INSTALLED ADJACENT TO ALL FIRE HYDRANTS. ADDITIONAL LOCATIONS MAY BE REQUIRED.
14. ALL MATERIALS USED FOR BACKFILL SHALL BE FREE FROM REFUSE ORGANIC MATERIAL, COBBLES, BOULDERS, LARGE ROCKS OR STONES OR FROZEN SOILS GREATER THAN 6-INCHES IN DIAMETER.
15. BEDDING AND SHADING MATERIALS SHALL ONLY BE 3/4-INCH WASHED OR SCREENED ROCK. 3/4-INCH MINUS, SQUEEGEE OR REJECT SAND, OR CLASS 6 AGGREGATE BASE COURSE IS NOT ALLOWED.

CALL UTILITY NOTIFICATION CENTER OF COLORADO

811

Know what's **below.**
Call before you dig.

CALL 2 BUSINESS DAYS IN ADVANCE BEFORE YOU DIG, GRADE, OR EXCAVATE FOR THE MARKING OF UNDERGROUND MEMBER UTILITIES.

LANDMARK CONSULTANTS, INC.
CIVIL ENGINEERS | SURVEYORS
141 9th Street – P.O. Box 774943, Steamboat Springs, CO 80477
(970) 871-9494 – www.LANDMARK-CO.com

These drawings are instruments of service provided by Landmark Consultants, Inc. and are not to be used for any type of construction or contracting unless signed and sealed by a Professional Engineer in the employ of Landmark Consultants, Inc.

REVIEW SET
NOT FOR CONSTRUCTION

NO.	DATE:	BY:	DESCRIPTION:
1	9/9/25	EG	Addressed DRT Comments
2	9-30-25	EG	Rev. Lot 2, Misc

PROJECT:	2387-088
DATE:	9/30/25
CONTACT:	Erik Grieperink
EMAIL:	erikg@landmark-co.com

Basecamp Phase 2 Apartments
Phase 2 Townhomes
Water and Sewer Removals

SHEET
C.201

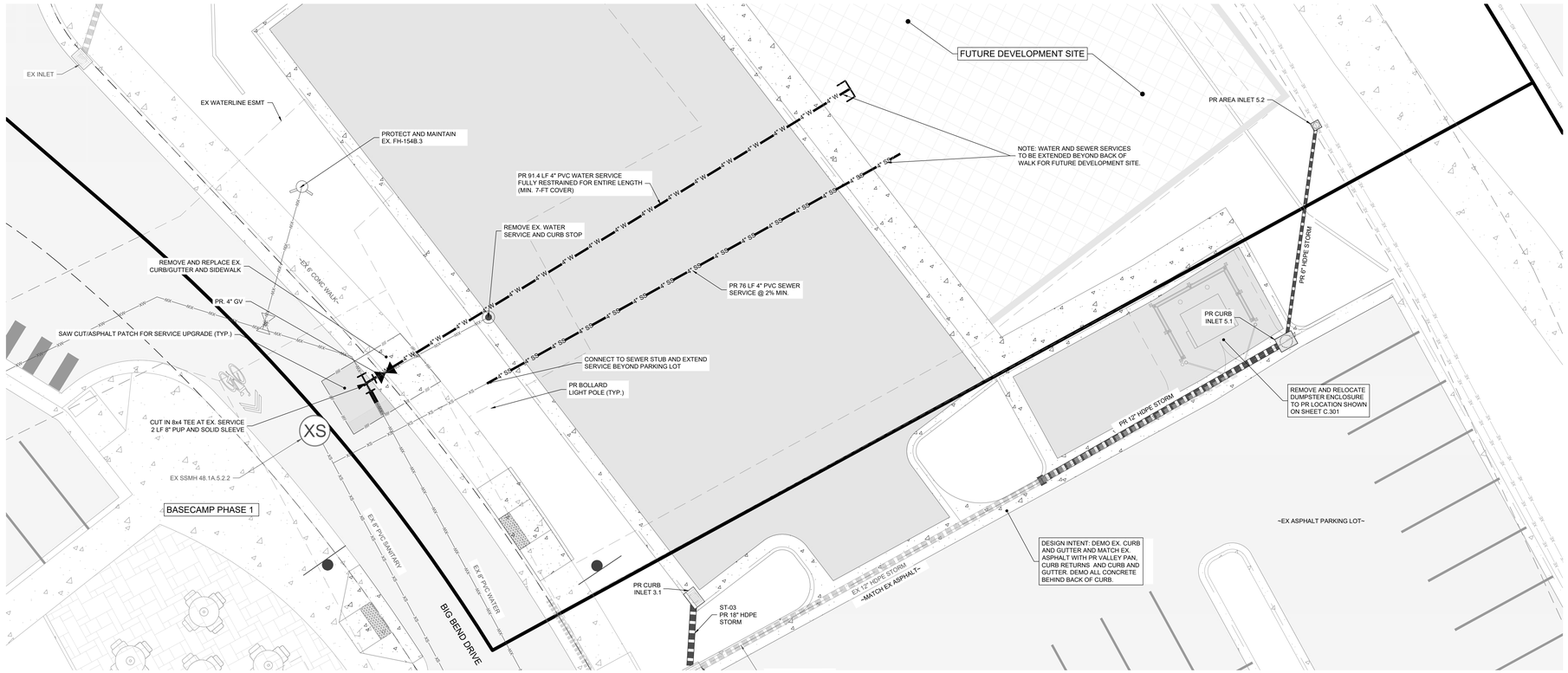

NORTH

0 ## ##

(IN FEET)
1 IN. = ## FT.

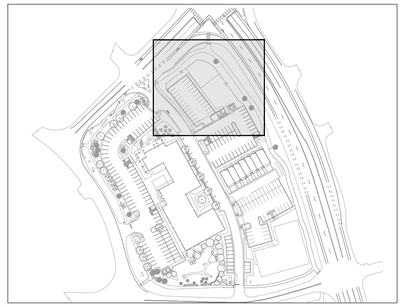

KEY MAP
NOT TO SCALE

LEGEND:

- PROPOSED SANITARY SEWER W/ MH & C.O.
- PROPOSED WATER
- PROPOSED GV, FH & CS
- PROPOSED STORM SEWER W/ FLARED END SECTION
- PROPOSED STORM INLET (CURB & AREA)
- PROPOSED STORM MANHOLE & CLEANOUT
- EXISTING MAJOR CONTOUR (6805)
- EXISTING MINOR CONTOUR
- PROPOSED MAJOR CONTOUR 6805
- PROPOSED MINOR CONTOUR
- PROPOSED SWALE
- PROPOSED CURB & GUTTER
- PROPERTY BOUNDARY
- SPOT ELEVATION 6790.50
- PROPOSED OVERLAND FLOW DIRECTION W/ SLOPE 2.0%
- STORM SEWER FLOW DIRECTION
- EX ASPHALT
- EX CONCRETE
- PR ASPHALT
- PR CONCRETE

NOTES:

1. THE SIZE, TYPE AND LOCATION OF ALL KNOWN UNDERGROUND UTILITIES ARE APPROXIMATE WHEN SHOWN ON THESE DRAWINGS. IT SHALL BE THE RESPONSIBILITY OF THE DEVELOPER TO VERIFY THE EXISTENCE OF ALL UNDERGROUND UTILITIES IN THE AREA OF THE WORK. BEFORE COMMENCING NEW CONSTRUCTION, THE CONTRACTOR SHALL BE RESPONSIBLE FOR LOCATING ALL UNDERGROUND UTILITIES AND SHALL BE RESPONSIBLE FOR FOR ALL UNKNOWN UNDERGROUND UTILITIES.
2. PROJECT BENCHMARK: A RECOVERED NO.5 REBAR W/ ALUMINUM CAP STAMPED "LS 29039" HAVING AN ELEVATION OF 6667.80' BASED ON THE NORTH AMERICAN VERTICAL DATUM OF 1988 (NAVD88) AS SHOWN HEREON.
3. ELEVATIONS FOR IMPROVEMENTS THAT ARE CONTROLLED BY ADJACENT EXISTING FACILITIES (SUCH AS PROPOSED GUTTERS ALONG EXISTING ASPHALT) MAY REQUIRE ADJUSTMENT BASED ON ACTUAL CONDITIONS. COORDINATE WITH ENGINEER TO ENSURE A CONSISTENT SECTION WITH SMOOTH TRANSITIONS WHERE NECESSARY.
4. SEE SOILS REPORT FOR PAVEMENT, SUBGRADE AND MATERIAL PREPARATION, DESIGN AND RECOMMENDATIONS.
5. ALL CURB SPOTS SHOWN ARE FLOWLINE ELEVATIONS, UNLESS NOTED OTHERWISE. ALL OTHER SPOTS ARE FINISHED GRADE ELEVATIONS.
6. EXISTING UNDERGROUND AND OVERHEAD PUBLIC AND PRIVATE UTILITIES AS SHOWN ARE INDICATED ACCORDING TO THE BEST INFORMATION MADE AVAILABLE TO THE ENGINEER. THE ENGINEER DOES NOT GUARANTEE NOR IS RESPONSIBLE FOR THE ACCURACY OF SUCH INFORMATION. EXISTING UTILITY MAINS AND SERVICES MAY NOT BE STRAIGHT LINES OR AS INDICATED ON THESE DRAWINGS. CONTRACTOR TO VERIFY EXISTING HORIZONTAL AND VERTICAL LOCATIONS PRIOR TO CONSTRUCTION.
7. ALL SEWER CONSTRUCTION SHALL BE PER CITY OF STEAMBOAT SPRINGS STANDARD SPECIFICATIONS, LATEST EDITION.
8. MAINTAIN 10' HORIZONTAL AND 18" VERTICAL MINIMUM SEPARATION BETWEEN ALL SANITARY SEWER MAINS, WATER MAINS & SERVICES.
9. MANHOLES LOCATED OUTSIDE OF THE ROADWAY SHALL PROTRUDE 1' ABOVE EXISTING GRADE TO REDUCE INFILTRATION. GRADE SURFACE TO DRAIN AROUND/AWAY FROM MANHOLE RIMS.
10. ALL MANHOLES LOCATED IN THE ROADWAY SHALL HAVE RIM ELEVATIONS ADJUSTED TO ½" BELOW FINISHED GRADE. IF NECESSARY, CONE SECTIONS SHALL BE ROTATED TO PREVENT LIDS BEING LOCATED WITHIN VEHICLE OR BICYCLE WHEEL PATHS.
11. SEWER SERVICE SHALL HAVE A MINIMUM OF 4-FT OF COVER.
12. WATER SERVICE SHALL HAVE A MINIMUM OF 7-FT OF COVER.
13. ALL WATER PIPE SHALL BE INSTALLED WITH A #10 SOLID COPPER WIRE COATED WITH 45 MIL POLYETHYLENE FOR LOCATING PURPOSES. "GLENN TEST STATIONS" BY VALVCO, INC TRACER WIRE TEST STATIONS SHALL BE INSTALLED ADJACENT TO ALL FIRE HYDRANTS. ADDITIONAL LOCATIONS MAY BE REQUIRED.
14. ALL MATERIALS USED FOR BACKFILL SHALL BE FREE FROM REFUSE ORGANIC MATERIAL, COBBLES, BOULDERS, LARGE ROCKS OR STONES OR FROZEN SOILS GREATER THAN 6-INCHES IN DIAMETER.
15. BEDDING AND SHADING MATERIALS SHALL ONLY BE 3/4-INCH WASHED OR SCREENED ROCK, 3/4-INCH MINUS, SQUEEGEE OR REJECT SAND, OR CLASS 6 AGGREGATE BASE COURSE IS NOT ALLOWED.

CALL UTILITY NOTIFICATION CENTER OF COLORADO

811

Know what's below.
Call before you dig.

CALL 2 BUSINESS DAYS IN ADVANCE BEFORE YOU DIG, GRADE, OR EXCAVATE FOR THE MARKING OF UNDERGROUND MEMBER UTILITIES.

LOT 2 WATER SERVICE REPLACEMENT EXHIBIT
(NOT INTENDED TO DICTATE CONTRACTOR MEANS & METHODS)

EXISTING CONDITION
N.T.S.

INITIAL EXCAVATION
1. ENSURE ALL APPROVALS AND PERMITS ARE IN PLACE PRIOR TO MOBILIZATION;
2. COORDINATE ALL EXCAVATION ACTIVITIES WITH UTILITY LOCATES AND NOTIFICATIONS;
3. COORDINATE SCHEDULE AND OPERATIONS WITH ENGINEER AND WATER DISTRICT PRIOR TO EXCAVATION, INCLUDING NOTIFICATIONS FOR SERVICE DISRUPTION AND SYSTEM ISOLATION;
4. CAREFULLY EXPOSE EXISTING PIPE AND CONFIRM MATERIAL AND SIZE;
5. CONSTRUCTION DEWATERING SHALL CONFORM TO ALL PERMIT REQUIREMENTS.

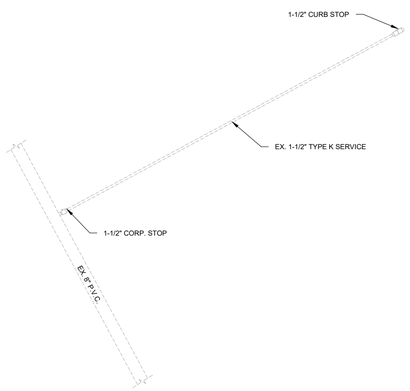

INTERIM CONDITION
N.T.S.

PIPE PREPARATION
1. CONFIRM CONNECTION LOCATION WITH SURVEYOR AND ENGINEER;
2. CUT EXISTING PIPE IN A MANNER THAT MINIMIZES THE REMOVAL LENGTH OF PIPE;
3. BEVEL AND REMOVE ALL BURS FOR A CLEAN CONNECTION;

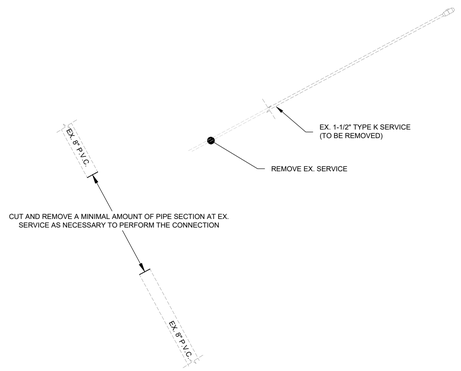

FINAL CONDITION
N.T.S.

CONNECTION COMPLETION
1. PRE-ASSEMBLE FITTINGS OUTSIDE OF TRENCH TO THE EXTENT PRACTICABLE;
2. DISINFECT INTERIOR OF FITTINGS PER SPECIFICATIONS IN THE PRESENCE OF ENGINEER;
3. REFER TO WATER DISTRICT SPECIFICATIONS AND DETAILS FOR FINAL REQUIREMENTS.

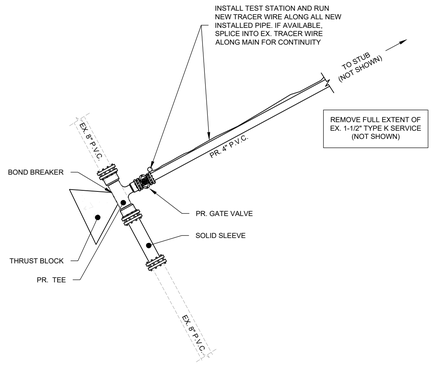

LANDMARK CONSULTANTS, INC.
CIVIL ENGINEERS | SURVEYORS
141 9th Street – P.O. Box 774943, Steamboat Springs, CO 80477
(970) 871-9494 – www.LANDMARK-CO.com

These drawings are instruments of service provided by Landmark Consultants, Inc. and are not to be used for any type of construction or contracting unless signed and sealed by a Professional Engineer in the employ of Landmark Consultants, Inc.

REVIEW SET
NOT FOR CONSTRUCTION

NO.	DATE:	BY:	DESCRIPTION:
1	9/9/25	EG	Addressed DRT Comments
2	9-30-25	EG	Rev. Lot 2, Misc

PROJECT:	2387-008
DATE:	9/29/25
CONTACT:	Erik Grippentrog
EMAIL:	erikg@landmark-co.com

Basecamp Phase 2 Apartments

Lot 2
Water and Sewer Plan

SHEET
C.202

DRAWING FILENAME: P:\2387-008\DWG\Production Drawings\Development Plan\2387-008-DP-C.DWG [LAYOUT NAME: C.202] DATE: Sep 30, 2025 - 12:29pm [CAD OPERATOR: Erik Grippentrog] [XREFS: 2387-008-XR-SITE.DWG 2387-008-XR-BASE.DWG 2387-008-XR-PLAT.DWG 2387-008-XR-EASE.DWG 2387-008-XR-SHAPE.DWG 2387-008-XR-SHAPE.DWG 2387-008-XR-PR Surface.DWG [XREFS NAPS] [2387-008-XR-Basin Grid.dwg]

SEE SHEET C.301

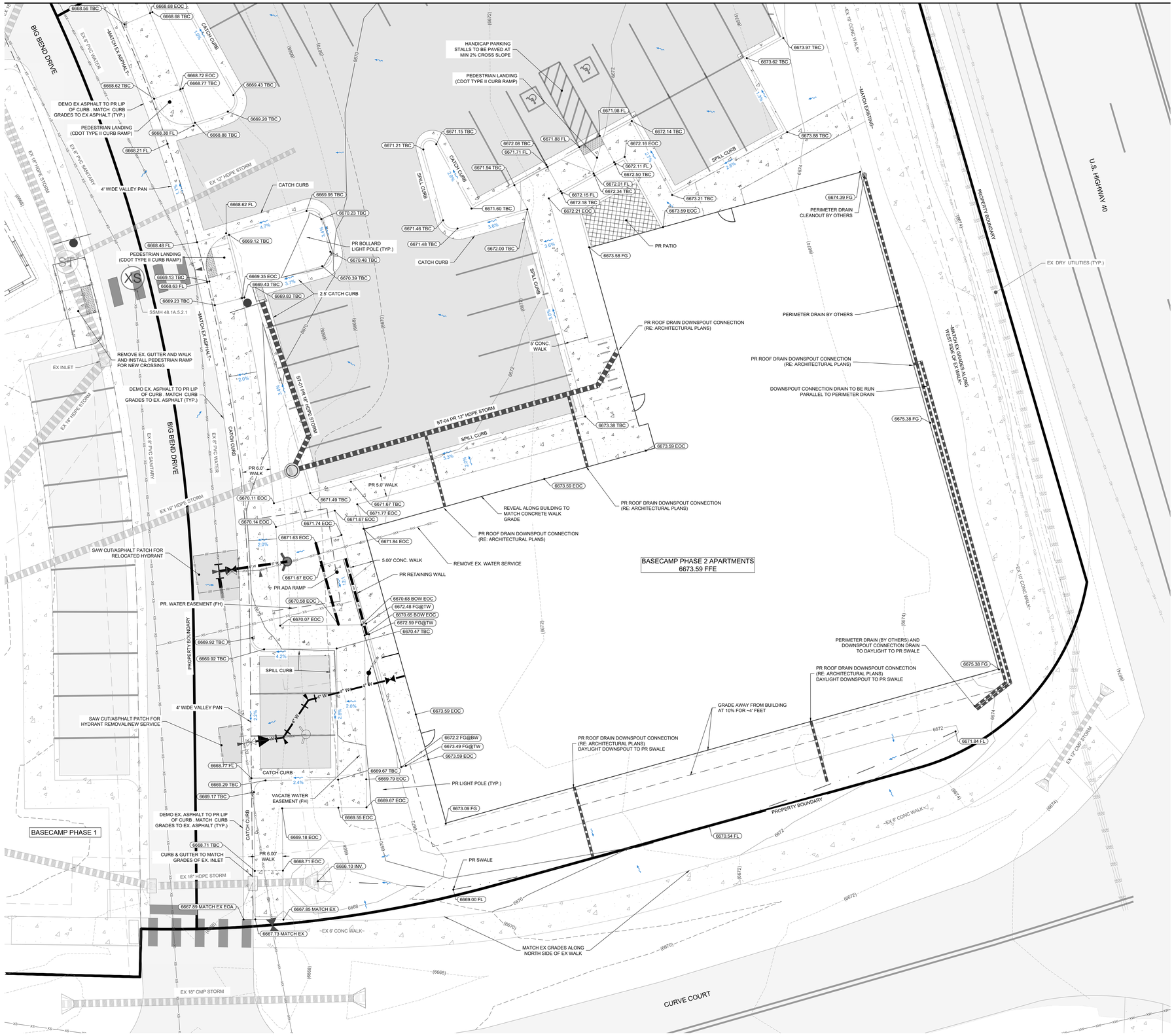

DRAWING FILENAME: P:\2387-008\CIVIL\Production Drawings\Development Plan\2387-008-SP-C.300 Grading & Drainage.dwg LAYOUT NAME: C.300 DATE: Sep 26, 2025 - 12:28pm CAD OPERATOR: Erik
LIST OF XREFS: 2387-008-MB.DWG [2387-008-MB(Model).DWG] 2387-008-ALIGN.DWG [2387-008-Align_Data].DWG] 2387-008-Base.DWG [2387-008-Base(Model).DWG] 2387-008-PR SURVEY.DWG [2387-008-PR SURVEY(Model).DWG] 2387-008-Base-Model-Space]

NORTH

10 0 10 20 30

(IN FEET)
1 IN. = 10 FT.

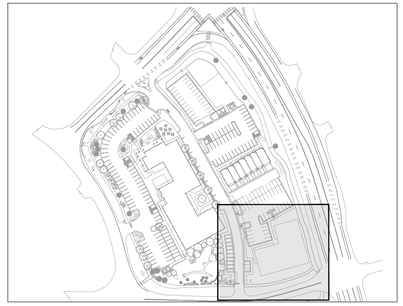

KEY MAP
NOT TO SCALE

LEGEND:

- PROPOSED SANITARY SEWER W/ MH & C.O.
- PROPOSED WATER
- PROPOSED GV, FH & CS
- PROPOSED STORM SEWER W/ FLARED END SECTION
- PROPOSED STORM INLET (CURB & AREA)
- PROPOSED STORM MANHOLE & CLEANOUT
- EXISTING MAJOR CONTOUR (6805)
- EXISTING MINOR CONTOUR
- PROPOSED MAJOR CONTOUR 6805
- PROPOSED MINOR CONTOUR
- PROPOSED SWALE
- PROPOSED CURB & GUTTER
- PROPERTY BOUNDARY
- SPOT ELEVATION 6790.50
- PROPOSED OVERLAND FLOW DIRECTION W/ SLOPE 2.0%
- STORM SEWER FLOW DIRECTION
- EX ASPHALT
- EX CONCRETE
- PR ASPHALT
- PR CONCRETE

NOTES:

1. THE SIZE, TYPE AND LOCATION OF ALL KNOWN UNDERGROUND UTILITIES ARE APPROXIMATE WHEN SHOWN ON THESE DRAWINGS. IT SHALL BE THE RESPONSIBILITY OF THE DEVELOPER TO VERIFY THE EXISTENCE OF ALL UNDERGROUND UTILITIES IN THE AREA OF THE WORK. BEFORE COMMENCING NEW CONSTRUCTION, THE CONTRACTOR SHALL BE RESPONSIBLE FOR LOCATING ALL UNDERGROUND UTILITIES AND SHALL BE RESPONSIBLE FOR FOR ALL UNKNOWN UNDERGROUND UTILITIES.
2. PROJECT BENCHMARK: A RECOVERED NO.5 REBAR W/ ALUMINUM CAP STAMPED "LS 29039" HAVING AN ELEVATION OF 6667.80' BASED ON THE NORTH AMERICAN VERTICAL DATUM OF 1988 (NAVD88) AS SHOWN HEREON.
3. ELEVATIONS FOR IMPROVEMENTS THAT ARE CONTROLLED BY ADJACENT EXISTING FACILITIES (SUCH AS PROPOSED GUTTERS ALONG EXISTING ASPHALT) MAY REQUIRE ADJUSTMENT BASED ON ACTUAL CONDITIONS. COORDINATE WITH ENGINEER TO ENSURE A CONSISTENT SECTION WITH SMOOTH TRANSITIONS WHERE NECESSARY.
4. SEE SOILS REPORT FOR PAVEMENT, SUBGRADE AND MATERIAL PREPARATION, DESIGN AND RECOMMENDATIONS.
5. ALL CURB SPOTS SHOWN ARE FLOWLINE ELEVATIONS, UNLESS NOTED OTHERWISE. ALL OTHER SPOTS ARE FINISHED GRADE ELEVATIONS.
6. EXISTING UNDERGROUND AND OVERHEAD PUBLIC AND PRIVATE UTILITIES AS SHOWN ARE INDICATED ACCORDING TO THE BEST INFORMATION MADE AVAILABLE TO THE ENGINEER. THE ENGINEER DOES NOT GUARANTEE NOR IS RESPONSIBLE FOR THE ACCURACY OF SUCH INFORMATION. EXISTING UTILITY MAINS AND SERVICES MAY NOT BE STRAIGHT LINES OR AS INDICATED ON THESE DRAWINGS. CONTRACTOR TO VERIFY EXISTING HORIZONTAL AND VERTICAL LOCATIONS PRIOR TO CONSTRUCTION.
7. ALL SEWER CONSTRUCTION SHALL BE PER CITY OF STEAMBOAT SPRINGS STANDARD SPECIFICATIONS, LATEST EDITION.
8. MAINTAIN 10' HORIZONTAL AND 18" VERTICAL MINIMUM SEPARATION BETWEEN ALL SANITARY SEWER MAINS, WATER MAINS & SERVICES.
9. MANHOLES LOCATED OUTSIDE OF THE ROADWAY SHALL PROTRUDE 1" ABOVE EXISTING GRADE TO REDUCE INFILTRATION. GRADE SURFACE TO DRAIN AROUND/AWAY FROM MANHOLE RIMS.
10. ALL MANHOLES LOCATED IN THE ROADWAY SHALL HAVE RIM ELEVATIONS ADJUSTED TO ¼" BELOW FINISHED GRADE. IF NECESSARY, CONE SECTIONS SHALL BE ROTATED TO PREVENT LIDS BEING LOCATED WITHIN VEHICLE OR BICYCLE WHEEL PATHS.
11. SEWER SERVICE SHALL HAVE A MINIMUM OF 4-FT OF COVER.
12. WATER SERVICE SHALL HAVE A MINIMUM OF 7-FT OF COVER.
13. ALL WATER PIPE SHALL BE INSTALLED WITH A #10 SOLID COPPER WIRE COATED WITH 45 MIL POLYETHYLENE FOR LOCATING PURPOSES. "GLENN TEST STATIONS" BY VALVCO, INC TRACER WIRE TEST STATIONS SHALL BE INSTALLED ADJACENT TO ALL FIRE HYDRANTS. ADDITIONAL LOCATIONS MAY BE REQUIRED.
14. ALL MATERIALS USED FOR BACKFILL SHALL BE FREE FROM REFUSE ORGANIC MATERIAL, COBBLES, BOULDERS, LARGE ROCKS OR STONES OR FROZEN SOILS GREATER THAN 6-INCHES IN DIAMETER.
15. BEDDING AND SHADING MATERIALS SHALL ONLY BE 3/4-INCH WASHED OR SCREENED ROCK. 3/4-INCH MINUS, SQUEEGE OR REJECT SAND, OR CLASS 6 AGGREGATE BASE COURSE IS NOT ALLOWED.

CALL UTILITY NOTIFICATION CENTER OF COLORADO

811 Know what's below. Call before you dig.

CALL 2 BUSINESS DAYS IN ADVANCE BEFORE YOU DIG, GRADE, OR EXCAVATE FOR THE MARKING OF UNDERGROUND MEMBER UTILITIES.

LANDMARK CONSULTANTS, INC.
CIVIL ENGINEERS | SURVEYORS
141 9th Street – P.O. Box 774943, Steamboat Springs, CO 80477
(970) 871-9494 – www.LANDMARK-CO.com

These drawings are instruments of service provided by Landmark Consultants, Inc. and are not to be used for any type of construction or contracting unless signed and sealed by a Professional Engineer in the employ of Landmark Consultants, Inc.

REVIEW SET
NOT FOR CONSTRUCTION

NO.	DATE:	BY:	DESCRIPTION:
1	9/9/25	EG	Addressed DRT Comments
2	9-Jo-26	EG	Rev. Lot 2, Misc

PROJECT:	2387-008
DATE:	9/30/25
CONTACT:	Erik Giegerich
EMAIL:	erikg@landmark-co.com

Basecamp Phase 2 Apartments

Grading and Drainage Plan

SHEET
C.300

SEE SHEET C.302
EX TOWNHOMES CONSTRUCTED W/ BASECAMP PHASE 2
BASECAMP PHASE 1
BIG BEND DRIVE
US HIGHWAY 40
PROTECT IN PLACE EX. ELECTRIC VAULT
SAW CUT/ASPHALT PATCH FOR SERVICE REMOVAL (TYP.)
REMOVE AND REPLACE EX. 4' VALLEY PAN FOR SERVICE REMOVAL (TYP.)
EX 1.5" WATER SERVICE (TYP.)
EX 4" PVC SANITARY SEWER SERVICE (TYP.)
PR VERTICAL CURB
PR VERTICAL CURB (HEIGHT VARIES)
PR DUMPSTER ENCLOSURE. RELOCATE EX. ENCLOSURE BY EX TURF FIELD.
EX 12" HDPE STORM
EX SANITARY SEWER CLEANOUT (TYP.)
EX 6" PVC SANITARY SEWER
EX 8" PVC WATER
EX 8" PVC SANITARY
EX 12" HDPE STORM
EX DURASLOT DRAIN
EX 4" VALLEY PAN
EX INLET (TYP.)
EX 4" PVC WATER
EX 18" HDPE STORM
EX DRY UTILITIES (TYP.)
PROTECT IN PLACE EX IRRIGATION CONTROL BOX
MATCH EX GRADES ALONG WEST SIDE OF EX WALK
SPILL CURB
~MATCH EX ASPHALT~
SAW CUT/ASPHALT PATCH FOR SERVICE REMOVAL (TYP.)
12" HDPE STORM TO REMAIN
PEDESTRIAN LANDING (CDOT TYPE II CURB RAMP)
MATCH EX 4' VALLEY PAN
CATCH CURB
DEMO EX ASPHALT TO PR LIP OF CURB. MATCH CURB GRADES TO EX ASPHALT (TYP.)
4' WIDE VALLEY PAN
HANDICAP PARKING STALLS TO BE PAVED AT MIN 2% CROSS SLOPE
~MATCH EXISTING~
EX 10' CONC WALK
PERIMETER DRAIN CLEANOUT BY OTHERS
PR PATIO
PR BOLLARD LIGHT POLE (TYP.)
PROPERTY BOUNDARY
6671.69 TBC
6670.41 FL
6670.69 TBC
6670.12 TBC
6671.06 FL
6672.91 TBC
6671.20 TBC
6672.84 TBC
6668.70 TBC
6668.19 FL
6668.77 TBC
6669.14 TBC
6668.28 FL
6668.06 FL
6668.56 TBC
6668.68 EOC
6668.68 TBC
6668.72 EOC
6668.77 TBC
6669.43 TBC
6668.62 TBC
6669.20 TBC
6668.38 FL
6668.88 TBC
6668.21 FL
6669.95 TBC
6670.23 TBC
6668.62 FL
6669.12 TBC
6668.48 FL
6670.48 TBC
6671.15 TBC
6671.21 TBC
6672.08 TBC
6671.71 TBC
6671.88 FL
6671.98 FL
6672.14 TBC
6672.16 EOC
6671.94 TBC
6672.11 FL
6672.50 TBC
6672.01 FL
6672.34 TBC
6671.60 TBC
6672.15 FL
6672.18 TBC
6672.21 EOC
6673.21 TBC
6673.59 EOC
6671.46 TBC
6671.48 TBC
6672.00 TBC
6673.58 FG
6673.97 TBC
6673.62 TBC
6673.88 TBC
6674.39 FG
(6805)
6805
6790.50
2.0%
5.0%
2.6%
2.0%
3.6%
4.7%
5.6%
4.2%
1.8%
12.0%
1.0%
5.5%
(6668)
(6670)
(6672)
(6674)
(6676)
(6678)
(6680)
(6682)
(6684)
(6686)
(6688)
(6690)
(6692)
(6694)
(6696)
(6698)
(6700)
(6702)
(6704)
(6706)
(6708)
(6710)
(6712)
(6714)
(6716)
(6718)
(6720)
(6722)
(6724)
(6726)
(6728)
(6730)
(6732)
(6734)
(6736)
(6738)
(6740)
(6742)
(6744)
(6746)

NORTH

0 ## ##

(IN FEET)
1 IN. = ## FT.

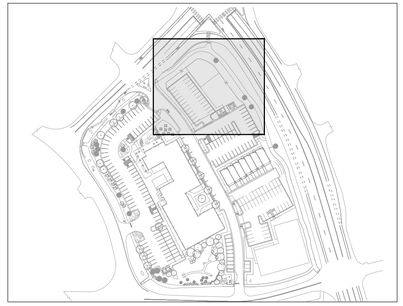

KEY MAP
NOT TO SCALE

LEGEND:

- PROPOSED SANITARY SEWER W/ MH & C.O.
- PROPOSED WATER
- PROPOSED GV, FH & CS
- PROPOSED STORM SEWER W/ FLARED END SECTION
- PROPOSED STORM INLET (CURB & AREA)
- PROPOSED STORM MANHOLE & CLEANOUT
- EXISTING MAJOR CONTOUR (6805)
- EXISTING MINOR CONTOUR
- PROPOSED MAJOR CONTOUR 6805
- PROPOSED MINOR CONTOUR
- PROPOSED SWALE
- PROPOSED CURB & GUTTER
- PROPERTY BOUNDARY
- SPOT ELEVATION 6790.50
- PROPOSED OVERLAND FLOW DIRECTION W/ SLOPE 2.0%
- STORM SEWER FLOW DIRECTION
- EX ASPHALT
- EX CONCRETE
- PR ASPHALT
- PR CONCRETE

NOTES:

1. THE SIZE, TYPE AND LOCATION OF ALL KNOWN UNDERGROUND UTILITIES ARE APPROXIMATE WHEN SHOWN ON THESE DRAWINGS. IT SHALL BE THE RESPONSIBILITY OF THE DEVELOPER TO VERIFY THE EXISTENCE OF ALL UNDERGROUND UTILITIES IN THE AREA OF THE WORK. BEFORE COMMENCING NEW CONSTRUCTION, THE CONTRACTOR SHALL BE RESPONSIBLE FOR LOCATING ALL UNDERGROUND UTILITIES AND SHALL BE RESPONSIBLE FOR FOR ALL UNKNOWN UNDERGROUND UTILITIES.
2. PROJECT BENCHMARK: A RECOVERED NO.5 REBAR W/ ALUMINUM CAP STAMPED "LS 29039" HAVING AN ELEVATION OF 6667.80' BASED ON THE NORTH AMERICAN VERTICAL DATUM OF 1988 (NAVD88) AS SHOWN HEREON.
3. ELEVATIONS FOR IMPROVEMENTS THAT ARE CONTROLLED BY ADJACENT EXISTING FACILITIES (SUCH AS PROPOSED GUTTERS ALONG EXISTING ASPHALT) MAY REQUIRE ADJUSTMENT BASED ON ACTUAL CONDITIONS. COORDINATE WITH ENGINEER TO ENSURE A CONSISTENT SECTION WITH SMOOTH TRANSITIONS WHERE NECESSARY.
4. SEE SOILS REPORT FOR PAVEMENT, SUBGRADE AND MATERIAL PREPARATION, DESIGN AND RECOMMENDATIONS.
5. ALL CURB SPOTS SHOWN ARE FLOWLINE ELEVATIONS, UNLESS NOTED OTHERWISE. ALL OTHER SPOTS ARE FINISHED GRADE ELEVATIONS.
6. EXISTING UNDERGROUND AND OVERHEAD PUBLIC AND PRIVATE UTILITIES AS SHOWN ARE INDICATED ACCORDING TO THE BEST INFORMATION MADE AVAILABLE TO THE ENGINEER. THE ENGINEER DOES NOT GUARANTEE NOR IS RESPONSIBLE FOR THE ACCURACY OF SUCH INFORMATION. EXISTING UTILITY MAINS AND SERVICES MAY NOT BE STRAIGHT LINES OR AS INDICATED ON THESE DRAWINGS. CONTRACTOR TO VERIFY EXISTING HORIZONTAL AND VERTICAL LOCATIONS PRIOR TO CONSTRUCTION.
7. ALL SEWER CONSTRUCTION SHALL BE PER CITY OF STEAMBOAT SPRINGS STANDARD SPECIFICATIONS, LATEST EDITION.
8. MAINTAIN 10' HORIZONTAL AND 18" VERTICAL MINIMUM SEPARATION BETWEEN ALL SANITARY SEWER MAINS, WATER MAINS & SERVICES.
9. MANHOLES LOCATED OUTSIDE OF THE ROADWAY SHALL PROTRUDE 1" ABOVE EXISTING GRADE TO REDUCE INFILTRATION. GRADE SURFACE TO DRAIN AROUND/AWAY FROM MANHOLE RIMS.
10. ALL MANHOLES LOCATED IN THE ROADWAY SHALL HAVE RIM ELEVATIONS ADJUSTED TO ½" BELOW FINISHED GRADE. IF NECESSARY, CONE SECTIONS SHALL BE ROTATED TO PREVENT LIDS BEING LOCATED WITHIN VEHICLE OR BICYCLE WHEEL PATHS.
11. SEWER SERVICE SHALL HAVE A MINIMUM OF 4-FT OF COVER.
12. WATER SERVICE SHALL HAVE A MINIMUM OF 7-FT OF COVER.
13. ALL WATER PIPE SHALL BE INSTALLED WITH A #10 SOLID COPPER WIRE COATED WITH 45 MIL POLYETHYLENE FOR LOCATING PURPOSES. "GLENN TEST STATIONS" BY VALVCO, INC TRACER WIRE TEST STATIONS SHALL BE INSTALLED ADJACENT TO ALL FIRE HYDRANTS. ADDITIONAL LOCATIONS MAY BE REQUIRED.
14. ALL MATERIALS USED FOR BACKFILL SHALL BE FREE FROM REFUSE ORGANIC MATERIAL, COBBLES, BOULDERS, LARGE ROCKS OR STONES OR FROZEN SOILS GREATER THAN 6-INCHES IN DIAMETER.
15. BEDDING AND SHADING MATERIALS SHALL ONLY BE 3/4-INCH WASHED OR SCREENED ROCK. 3/4-INCH MINUS, SQUEEGE OR REJECT SAND, OR CLASS 6 AGGREGATE BASE COURSE IS NOT ALLOWED.

CALL UTILITY NOTIFICATION CENTER OF COLORADO

811

Know what's **below.**
Call before you dig.

CALL 2 BUSINESS DAYS IN ADVANCE BEFORE YOU DIG, GRADE, OR EXCAVATE FOR THE MARKING OF UNDERGROUND MEMBER UTILITIES.

LANDMARK CONSULTANTS, INC.
CIVIL ENGINEERS | SURVEYORS
141 9th Street – P.O. Box 774943, Steamboat Springs, CO 80477
(970) 871-9494 – www.LANDMARK-CO.com

These drawings are instruments of service provided by Landmark Consultants, Inc. and are not to be used for any type of construction or contracting unless signed and sealed by a Professional Engineer in the employ of Landmark Consultants, Inc.

REVIEW SET
NOT FOR CONSTRUCTION

NO.	DATE:	BY	DESCRIPTION:
1	9/9/25	EG	Addressed DRT Comments
2	9-30-25	EG	Rev. Lot 2, Misc

PROJECT:	2387-508
DATE:	9/30/25
CONTACT:	Erik Gregersting
EMAIL:	erikg@landmark-co.com

Basecamp Phase 2 Apartments
Grading and Drainage Plan

SHEET
C.302

DRAWING FILENAME: P:\2387-508\Work\Production Drawings\Development Plan\2387-508 GP-C.300 Grading & Drainage.dwg LAYOUT NAME: C.302 DATE: Sep 30, 2025 - 12:29pm CAD OPERATOR: Erik
LIST OF XREFS: [2387-508-ARCH][2387-508-Utility][2387-508-Base][2387-508-Base][2387-508-Utility][ADA Lay][BOUNDS][2387-508-Utility][2387-508-Base][ADA Ramp][2387-508-Base][Hatch Dome]

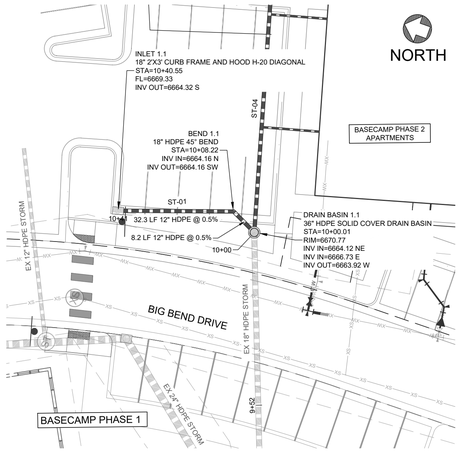

ST-01 PLAN & PROFILE
PROFILE SCALE: 1" = 20' (H) 1" = 2' (V)

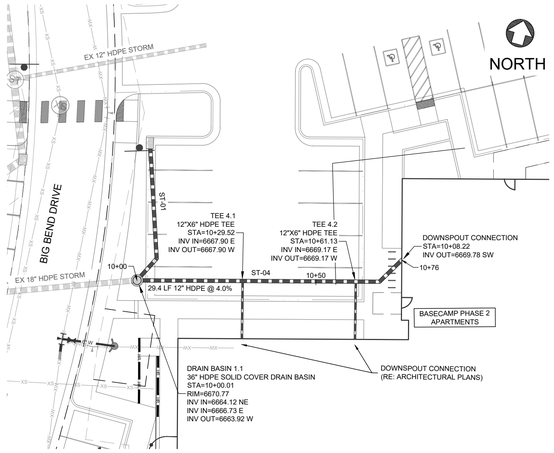

ST-04 PLAN & PROFILE
PROFILE SCALE: 1" = 20' (H) 1" = 2' (V)

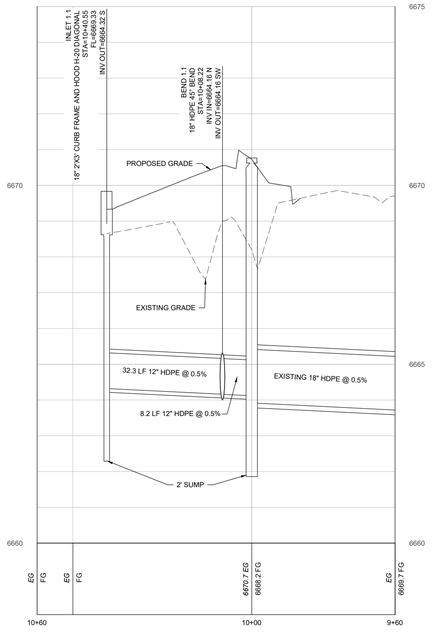

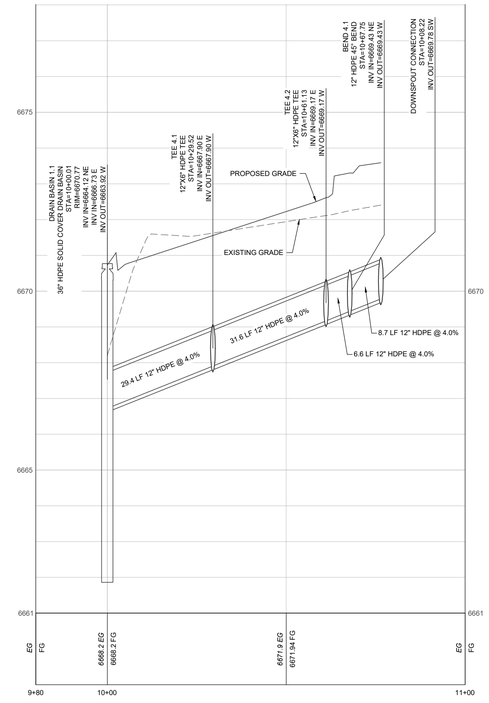

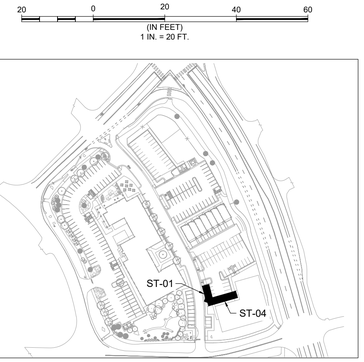

KEY MAP
NOT TO SCALE

UTILITY PLAN LEGEND:

- PROPOSED SANITARY SEWER W/ MH & C.O.
- PROPOSED WATER
- PROPOSED GV, FH & CS
- PROPOSED STORM SEWER W/ FLARED END SECTION
- PROPOSED STORM INLET (CURB & AREA)
- PROPOSED STORM MANHOLE & CLEANOUT

NOTES:

1. THE SIZE, TYPE AND LOCATION OF ALL KNOWN UNDERGROUND UTILITIES ARE APPROXIMATE WHEN SHOWN ON THESE DRAWINGS. IT SHALL BE THE RESPONSIBILITY OF THE CONTRACTOR TO VERIFY THE EXISTENCE OF ALL UNDERGROUND UTILITIES IN THE AREA OF THE WORK. BEFORE COMMENCING NEW CONSTRUCTION, THE CONTRACTOR SHALL BE RESPONSIBLE FOR LOCATING ALL UNDERGROUND UTILITIES AND SHALL BE RESPONSIBLE FOR ALL UNKNOWN UNDERGROUND UTILITIES.
2. EXISTING UNDERGROUND AND OVERHEAD PUBLIC AND PRIVATE UTILITIES AS SHOWN ARE INDICATED ACCORDING TO THE BEST INFORMATION MADE AVAILABLE TO THE ENGINEER. THE ENGINEER DOES NOT GUARANTEE NOR IS RESPONSIBLE FOR THE ACCURACY OF SUCH INFORMATION. EXISTING UTILITY MAINS AND SERVICES MAY NOT BE STRAIGHT LINES OR AS INDICATED ON THESE DRAWINGS. CONTRACTOR TO VERIFY EXISTING HORIZONTAL AND VERTICAL LOCATIONS PRIOR TO CONSTRUCTION.
3. ALL SEWER CONSTRUCTION SHALL BE PER CITY OF STEAMBOAT SPRINGS STANDARD SPECIFICATIONS, LATEST EDITION.
4. MAINTAIN 10' HORIZONTAL AND 18" VERTICAL MINIMUM SEPARATION BETWEEN ALL SANITARY SEWER MAINS, WATER MAINS & SERVICES.
5. MANHOLES LOCATED OUTSIDE OF THE ROADWAY SHALL PROTRUDE 1' ABOVE EXISTING GRADE TO REDUCE INFILTRATION. GRADE SURFACE TO DRAIN AROUND/AWAY FROM MANHOLE RIMS.
6. ALL MANHOLES LOCATED IN THE ROADWAY SHALL HAVE RIM ELEVATIONS ADJUSTED TO ¼" BELOW FINISHED GRADE. IF NECESSARY, CONE SECTIONS SHALL BE ROTATED TO PREVENT LIDS BEING LOCATED WITHIN VEHICLE OR BICYCLE WHEEL PATHS.
7. SEWER SERVICE SHALL HAVE A MINIMUM OF 4-FT OF COVER.
8. WATER SERVICE SHALL HAVE A MINIMUM OF 7-FT OF COVER.
9. ALL WATER PIPE SHALL BE INSTALLED WITH A #10 SOLID COPPER WIRE COATED WITH 45 MIL POLYETHYLENE FOR LOCATING PURPOSES. "GLENN TEST STATIONS" BY VALVCO, INC TRACER WIRE TEST STATIONS SHALL BE INSTALLED ADJACENT TO ALL FIRE HYDRANTS. ADDITIONAL LOCATIONS MAY BE REQUIRED.
10. ALL MATERIALS USED FOR BACKFILL SHALL BE FREE FROM REFUSE ORGANIC MATERIAL, COBBLES, BOULDERS, LARGE ROCKS OR STONES OR FROZEN SOILS GREATER THAN 6-INCHES IN DIAMETER.
11. BEDDING AND SHADING MATERIALS SHALL ONLY BE 3/4-INCH WASHED OR SCREENED ROCK. 3/4-INCH MINUS, SQUEEGEE OR REJECT SAND, OR CLASS 6 AGGREGATE BASE COURSE IS NOT ALLOWED.

CALL UTILITY NOTIFICATION CENTER OF COLORADO

811

Know what's below.
Call before you dig.

CALL 2 BUSINESS DAYS IN ADVANCE BEFORE YOU DIG, GRADE, OR EXCAVATE FOR THE MARKING OF UNDERGROUND MEMBER UTILITIES.

LANDMARK CONSULTANTS, INC.
CIVIL ENGINEERS | SURVEYORS
141 9th Street – P.O. Box 774943, Steamboat Springs, CO 80477
(970) 871-9494 – www.LANDMARK-CO.com

These drawings are instruments of service provided by Landmark Consultants, Inc. and are not to be used for any type of construction or contracting unless signed and sealed by a Professional Engineer in the employ of Landmark Consultants, Inc.

REVIEW SET
NOT FOR CONSTRUCTION

NO.	DATE:	BY:	DESCRIPTION:
1	9/9/25	EG	Addressed DRT Comments
2	9-30-25	EG	Rev. Lot 2, Misc

PROJECT:	2387-006
DATE:	9/30/25
CONTACT:	Erik Giegerich
EMAIL:	erikg@landmark-co.com

Basecamp Phase 2 Apartments
Storm Plan & Profile

SHEET
C.310

DRAWING FILENAME: P:\2387-006\DWGs\Production Drawings\Development Plan\2387-006 DP C.310 Storm Plan & Profile.dwg LAYOUT NAME: Storm DATE: Sep 30, 2025 - 12:28pm CAD OPERATOR: Erik
LIST OF XREFS: 2387-006 ILAB | 2387-006 xRefs | 2387-006 xRefs | 2387-006 xRefs | 2387-006 xRefs | 2387-006 Data | ALBASE | PAVEMENT | 24X36 | 1"=20' FL | 24Z

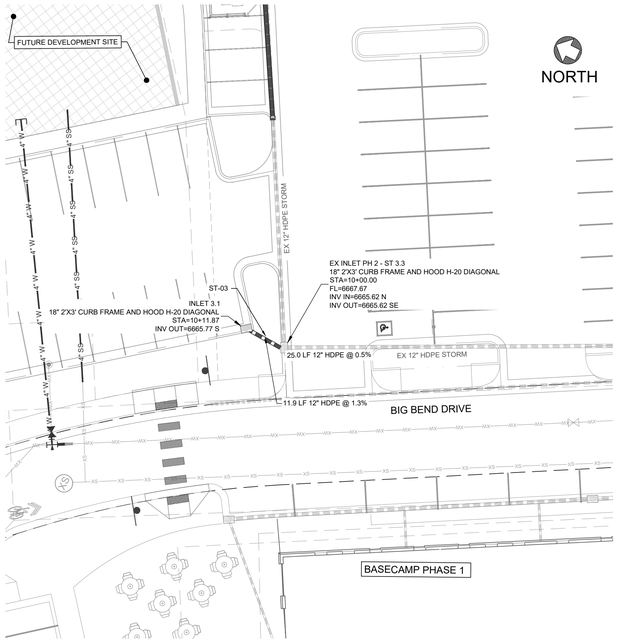

ST-03 PLAN & PROFILE
PROFILE SCALE: 1" = 20' (H) 1" = 2' (V)

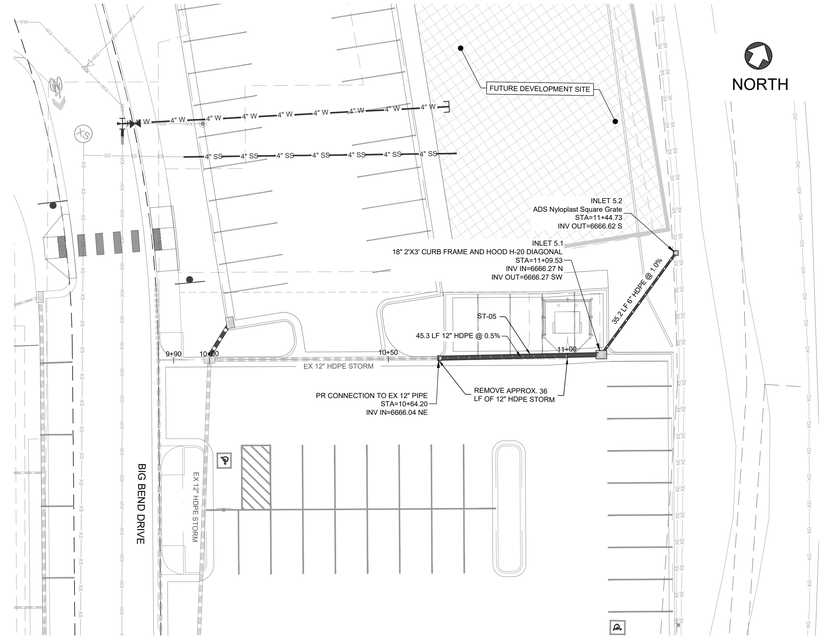

ST-05 PLAN & PROFILE
PROFILE SCALE: 1" = 20' (H) 1" = 2' (V)

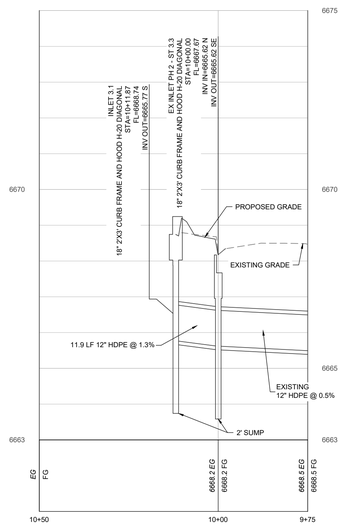



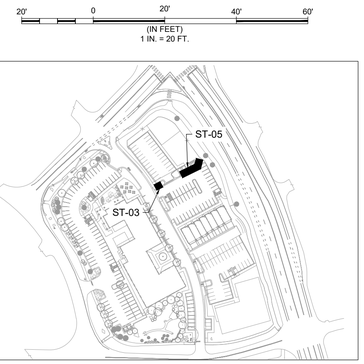

KEY MAP
NOT TO SCALE

UTILITY PLAN LEGEND:

- PROPOSED SANITARY SEWER W/ MH & C.O.
- PROPOSED WATER
- PROPOSED GV, FH & CS
- PROPOSED STORM SEWER W/ FLARED END SECTION
- PROPOSED STORM INLET (CURB & AREA)
- PROPOSED STORM MANHOLE & CLEANOUT

NOTES:

1. THE SIZE, TYPE AND LOCATION OF ALL KNOWN UNDERGROUND UTILITIES ARE APPROXIMATE WHEN SHOWN ON THESE DRAWINGS. IT SHALL BE THE RESPONSIBILITY OF THE CONTRACTOR TO VERIFY THE EXISTENCE OF ALL UNDERGROUND UTILITIES IN THE AREA OF THE WORK. BEFORE COMMENCING NEW CONSTRUCTION, THE CONTRACTOR SHALL BE RESPONSIBLE FOR LOCATING ALL UNDERGROUND UTILITIES AND SHALL BE RESPONSIBLE FOR ALL UNKNOWN UNDERGROUND UTILITIES.
2. EXISTING UNDERGROUND AND OVERHEAD PUBLIC AND PRIVATE UTILITIES AS SHOWN ARE INDICATED ACCORDING TO THE BEST INFORMATION MADE AVAILABLE TO THE ENGINEER. THE ENGINEER DOES NOT GUARANTEE NOR IS RESPONSIBLE FOR THE ACCURACY OF SUCH INFORMATION. EXISTING UTILITY MAINS AND SERVICES MAY NOT BE STRAIGHT LINES OR AS INDICATED ON THESE DRAWINGS. CONTRACTOR TO VERIFY EXISTING HORIZONTAL AND VERTICAL LOCATIONS PRIOR TO CONSTRUCTION.
3. ALL SEWER CONSTRUCTION SHALL BE PER CITY OF STEAMBOAT SPRINGS STANDARD SPECIFICATIONS, LATEST EDITION.
4. MAINTAIN 10' HORIZONTAL AND 18" VERTICAL MINIMUM SEPARATION BETWEEN ALL SANITARY SEWER MAINS, WATER MAINS & SERVICES.
5. MANHOLES LOCATED OUTSIDE OF THE ROADWAY SHALL PROTRUDE 1' ABOVE EXISTING GRADE TO REDUCE INFILTRATION. GRADE SURFACE TO DRAIN AROUND/AWAY FROM MANHOLE RIMS.
6. ALL MANHOLES LOCATED IN THE ROADWAY SHALL HAVE RIM ELEVATIONS ADJUSTED TO ¼" BELOW FINISHED GRADE. IF NECESSARY, CONE SECTIONS SHALL BE ROTATED TO PREVENT LIDS BEING LOCATED WITHIN VEHICLE OR BICYCLE WHEEL PATHS.
7. SEWER SERVICE SHALL HAVE A MINIMUM OF 4-FT OF COVER.
8. WATER SERVICE SHALL HAVE A MINIMUM OF 7-FT OF COVER.
9. ALL WATER PIPE SHALL BE INSTALLED WITH A #10 SOLID COPPER WIRE COATED WITH 45 MIL POLYETHYLENE FOR LOCATING PURPOSES. "GLENN TEST STATIONS" BY VALVCO, INC TRACER WIRE TEST STATIONS SHALL BE INSTALLED ADJACENT TO ALL FIRE HYDRANTS. ADDITIONAL LOCATIONS MAY BE REQUIRED.
10. ALL MATERIALS USED FOR BACKFILL SHALL BE FREE FROM REFUSE ORGANIC MATERIAL, COBBLES, BOULDERS, LARGE ROCKS OR STONES OR FROZEN SOILS GREATER THAN 6-INCHES IN DIAMETER.
11. BEDDING AND SHADING MATERIALS SHALL ONLY BE 3/4-INCH WASHED OR SCREENED ROCK. 3/4-INCH MINUS, SQUEEGEE OR REJECT SAND, OR CLASS 6 AGGREGATE BASE COURSE IS NOT ALLOWED.

CALL UTILITY NOTIFICATION CENTER OF COLORADO
811
Know what's below.
Call before you dig.
CALL 2 BUSINESS DAYS IN ADVANCE BEFORE YOU DIG, GRADE, OR EXCAVATE FOR THE MARKING OF UNDERGROUND MEMBER UTILITIES.

LANDMARK CONSULTANTS, INC.
CIVIL ENGINEERS | SURVEYORS
141 9th Street – P.O. Box 774943, Steamboat Springs, CO 80477
(970) 871-9494 – www.LANDMARK-CO.com

These drawings are instruments of service provided by Landmark Consultants, Inc. and are not to be used for any type of construction or contracting unless signed and sealed by a Professional Engineer in the employ of Landmark Consultants, Inc.

REVIEW SET
NOT FOR CONSTRUCTION

NO.	DATE:	BY:	DESCRIPTION:
1	9/5/25	EG	Addressed DRT Comments
2	9-30-25	EG	Rev. Lot 2, Misc

PROJECT:	2307-008
DATE:	9/30/25
CONTACT:	Erik Gilpenmng
EMAIL:	erikg@landmark-co.com

Basecamp Phase 2 Apartments
Storm Plan & Profile

SHEET
C.311

DRAWING FILENAME: P:\2307-008\DWG\Production Drawings\Storm\sheet Files\2307-008 DP-C.310 Storm Plan & Profile.dwg LAYOUT NAME: Storm (2) DATE: Sep 30, 2025 - 12:39pm OSD OPERATOR: Erik
LST 13" X 825.75 2307-008 A1#[2307-008 A1#0]{2307-008 A1#0}{2307-008 A1#0}{2307-008 A1#0}

SEE SHEET C.301

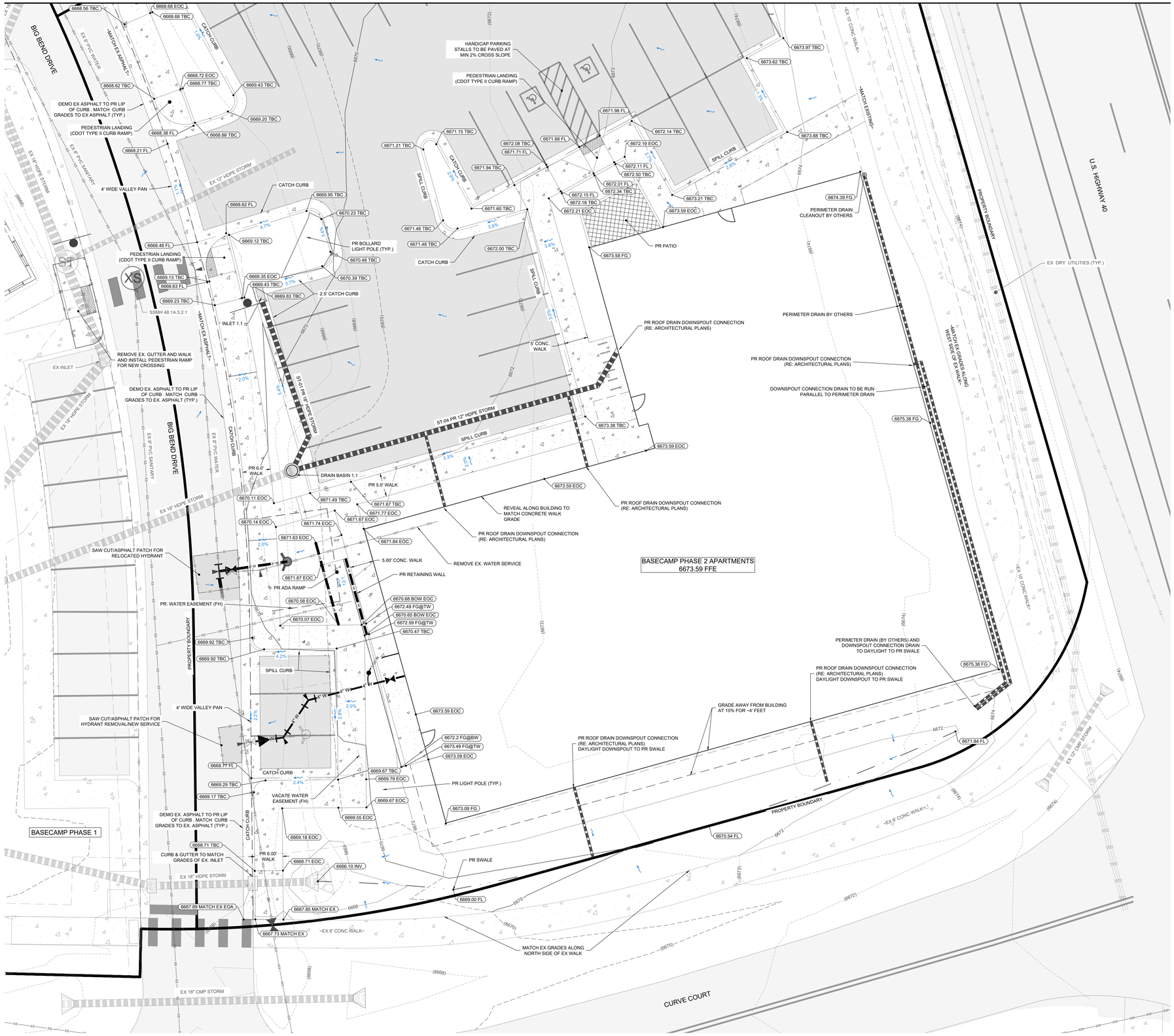

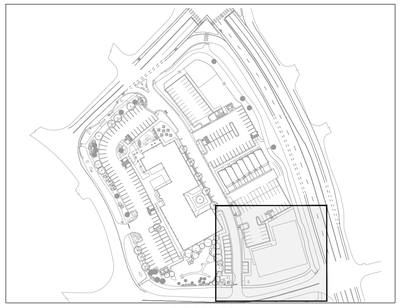

KEY MAP
NOT TO SCALE

NORTH
10 0 10 20 30
(IN FEET)
1 IN. = 10 FT.

LEGEND:

- PROPOSED STORM SEWER W/ FLARED END SECTION
- PROPOSED STORM INLET (CURB & AREA)
- PROPOSED STORM MANHOLE & CLEANOUT
- EXISTING MAJOR CONTOUR (6805)
- EXISTING MINOR CONTOUR
- PROPOSED MAJOR CONTOUR 6805
- PROPOSED MINOR CONTOUR
- PROPOSED SWALE
- PROPOSED CURB & GUTTER
- PROPERTY BOUNDARY
- SPOT ELEVATION 6790.50
- PROPOSED OVERLAND FLOW DIRECTION W/ SLOPE 2.0%
- STORM SEWER FLOW DIRECTION
- EX ASPHALT
- EX CONCRETE
- PR ASPHALT
- PR CONCRETE

NOTES:

1. THE SIZE, TYPE AND LOCATION OF ALL KNOWN UNDERGROUND UTILITIES ARE APPROXIMATE WHEN SHOWN ON THESE DRAWINGS. IT SHALL BE THE RESPONSIBILITY OF THE DEVELOPER TO VERIFY THE EXISTENCE OF ALL UNDERGROUND UTILITIES IN THE AREA OF THE WORK. BEFORE COMMENCING NEW CONSTRUCTION, THE CONTRACTOR SHALL BE RESPONSIBLE FOR LOCATING ALL UNDERGROUND UTILITIES AND SHALL BE RESPONSIBLE FOR FOR ALL UNKNOWN UNDERGROUND UTILITIES.
2. PROJECT BENCHMARK: A RECOVERED NO.5 REBAR W/ ALUMINUM CAP STAMPED "LS 29039" HAVING AN ELEVATION OF 6667.80' BASED ON THE NORTH AMERICAN VERTICAL DATUM OF 1988 (NAVD88) AS SHOWN HEREON.
3. ELEVATIONS FOR IMPROVEMENTS THAT ARE CONTROLLED BY ADJACENT EXISTING FACILITIES (SUCH AS PROPOSED GUTTERS ALONG EXISTING ASPHALT) MAY REQUIRE ADJUSTMENT BASED ON ACTUAL CONDITIONS. COORDINATE WITH ENGINEER TO ENSURE A CONSISTENT SECTION WITH SMOOTH TRANSITIONS WHERE NECESSARY.
4. SEE SOILS REPORT FOR PAVEMENT, SUBGRADE AND MATERIAL PREPARATION, DESIGN AND RECOMMENDATIONS.
5. ALL CURB SPOTS SHOWN ARE FLOWLINE ELEVATIONS, UNLESS NOTED OTHERWISE. ALL OTHER SPOTS ARE FINISHED GRADE ELEVATIONS.
6. CONTOUR INTERVAL = 2-FT
7. THIS DRAWING SHALL NOT TO BE USED FOR CONSTRUCTION OR CONTRACTING PURPOSES.

COLORADO LICENSED
JERIK J. GRIEFENHOF
33280
PROFESSIONAL ENGINEER
10/13/2025

CALL UTILITY NOTIFICATION CENTER OF COLORADO
811
Know what's below.
Call before you dig.
CALL 2 BUSINESS DAYS IN ADVANCE BEFORE YOU DIG, GRADE, OR EXCAVATE FOR THE MARKING OF UNDERGROUND MEMBER UTILITIES.

LANDMARK CONSULTANTS, INC.
CIVIL ENGINEERS | SURVEYORS
141 9th Street ~ P.O. Box 774943, Steamboat Springs, CO 80477
(970) 871-9494 ~ www.LANDMARK-CO.com

These drawings are instruments of service provided by Landmark Consultants, Inc. and are not to be used for any type of construction or contracting unless signed and sealed by a Professional Engineer in the employ of Landmark Consultants, Inc.

NO.	DATE:	BY:	DESCRIPTION:
1	9/9/25	EG	Addressed DRT Comments
2	10/10/25	EG	Rev. Lot 2, Misc

FOR APPROVAL
NOT FOR CONSTRUCTION

PROJECT:	2387-008
DATE:	10/10/25
CONTACT:	Erik Gregersting
EMAIL:	erikg@landmark-co.com

Basecamp Phase 2 Apartments
Grading and Drainage Plan

SHEET
C.300

DRAWING FILENAME: P:\2387-008\Work\Production Drawings\Development Plan\2387-008 DP-C.300 Grading & Drainage.dwg LAYOUT NAME: C.300 DATE: Oct 13, 2025 - 7:46am CAD OPERATOR: Erik
LIST OF XREFS: 2387-008-ALIS[2387-008-Jethro].[2387-008-Jethro].dwg|2387-008-ALIS.dwg|2387-008-xSatellite.dwg|2387-008-xBase.dwg|2387-008-xDetail.dwg|ACAD.MNR|ACAD.mnr|2387-008-xHatch.dwg|2387-008-xHatch-Dome.dwg

NORTH

10 0 10 20 30

(IN FEET)
1 IN. = 10 FT.

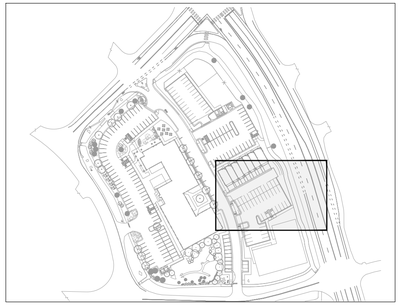

KEY MAP
NOT TO SCALE

LEGEND:

- PROPOSED STORM SEWER W/ FLARED END SECTION
- PROPOSED STORM INLET (CURB & AREA)
- PROPOSED STORM MANHOLE & CLEANOUT
- EXISTING MAJOR CONTOUR (6805)
- EXISTING MINOR CONTOUR
- PROPOSED MAJOR CONTOUR 6805
- PROPOSED MINOR CONTOUR
- PROPOSED SWALE
- PROPOSED CURB & GUTTER
- PROPERTY BOUNDARY
- SPOT ELEVATION 6790.50
- PROPOSED OVERLAND FLOW DIRECTION W/ SLOPE 2.0%
- STORM SEWER FLOW DIRECTION
- EX ASPHALT
- EX CONCRETE
- PR ASPHALT
- PR CONCRETE

NOTES:

1. THE SIZE, TYPE AND LOCATION OF ALL KNOWN UNDERGROUND UTILITIES ARE APPROXIMATE WHEN SHOWN ON THESE DRAWINGS. IT SHALL BE THE RESPONSIBILITY OF THE DEVELOPER TO VERIFY THE EXISTENCE OF ALL UNDERGROUND UTILITIES IN THE AREA OF THE WORK. BEFORE COMMENCING NEW CONSTRUCTION, THE CONTRACTOR SHALL BE RESPONSIBLE FOR LOCATING ALL UNDERGROUND UTILITIES AND SHALL BE RESPONSIBLE FOR FOR ALL UNKNOWN UNDERGROUND UTILITIES.
2. PROJECT BENCHMARK: A RECOVERED NO.5 REBAR W/ ALUMINUM CAP STAMPED "LS 29039" HAVING AN ELEVATION OF 6667.80' BASED ON THE NORTH AMERICAN VERTICAL DATUM OF 1988 (NAVD88) AS SHOWN HEREON.
3. ELEVATIONS FOR IMPROVEMENTS THAT ARE CONTROLLED BY ADJACENT EXISTING FACILITIES (SUCH AS PROPOSED GUTTERS ALONG EXISTING ASPHALT) MAY REQUIRE ADJUSTMENT BASED ON ACTUAL CONDITIONS. COORDINATE WITH ENGINEER TO ENSURE A CONSISTENT SECTION WITH SMOOTH TRANSITIONS WHERE NECESSARY.
4. SEE SOILS REPORT FOR PAVEMENT, SUBGRADE AND MATERIAL PREPARATION, DESIGN AND RECOMMENDATIONS.
5. ALL CURB SPOTS SHOWN ARE FLOWLINE ELEVATIONS, UNLESS NOTED OTHERWISE. ALL OTHER SPOTS ARE FINISHED GRADE ELEVATIONS.
6. CONTOUR INTERVAL = 2-FT
7. THIS DRAWING SHALL NOT TO BE USED FOR CONSTRUCTION OR CONTRACTING PURPOSES.

COLORADO LICENSED
JERIK J. GRIEPENTROG
33280
PROFESSIONAL ENGINEER
10/13/2025

CALL UTILITY NOTIFICATION CENTER OF COLORADO
811
Know what's below.
Call before you dig.
CALL 2 BUSINESS DAYS IN ADVANCE BEFORE YOU DIG, GRADE, OR EXCAVATE FOR THE MARKING OF UNDERGROUND MEMBER UTILITIES.

LANDMARK CONSULTANTS, INC.
CIVIL ENGINEERS | SURVEYORS
141 9th Street – P.O. Box 774943, Steamboat Springs, CO 80477
(970) 871-9494 – www.LANDMARK-CO.com

These drawings are instruments of service provided by Landmark Consultants, Inc. and are not to be used for any type of construction or contracting unless signed and sealed by a Professional Engineer in the employ of Landmark Consultants, Inc.

FOR APPROVAL
NOT FOR CONSTRUCTION

NO.	DATE:	BY:	DESCRIPTION:
1	9/9/25	EG	Addressed DRT Comments
2	10/10/25	EG	Rev. Lot 2, Misc

PROJECT: 2387-008
DATE: 10/10/25
CONTACT: Erik Griepentrog
EMAIL: erikg@landmark-co.com

Basecamp Phase 2 Apartments
Grading and Drainage Plan

SHEET
C.301

DRAWING FILENAME: P:\2387-008\Drs\Production Drawings\Development Plan\2387-008 DP C-300 Grading & Drainage.dwg - LAYOUT NAME: C.301 - DATE: Oct 13, 2025 - 7:46am CAD OPERATOR: Erik
LIST OF XREFS: 2387-008-XBLK | P:\2387-008\Arch\Revit\2387-008-Arch.rvt | 2387-008-Arch-Site.rvt | 2387-008-Arch-Site | (AD) | 2387-008-Arch-Site | (AD) | 2387-008-Arch-Site | (AD)

NORTH

0 ## ##

(IN FEET)
1 IN. = ## FT.

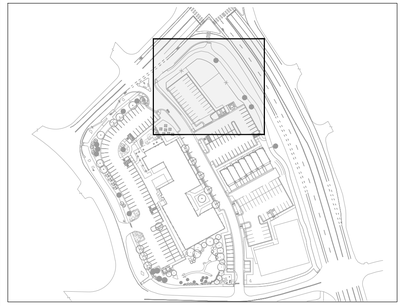

KEY MAP
NOT TO SCALE

LEGEND:

- PROPOSED STORM SEWER W/ FLARED END SECTION
- PROPOSED STORM INLET (CURB & AREA)
- PROPOSED STORM MANHOLE & CLEANOUT
- EXISTING MAJOR CONTOUR (6805)
- EXISTING MINOR CONTOUR
- PROPOSED MAJOR CONTOUR 6805
- PROPOSED MINOR CONTOUR
- PROPOSED SWALE
- PROPOSED CURB & GUTTER
- PROPERTY BOUNDARY
- SPOT ELEVATION 6790.50
- PROPOSED OVERLAND FLOW DIRECTION W/ SLOPE 2.0%
- STORM SEWER FLOW DIRECTION
- EX ASPHALT
- EX CONCRETE
- PR ASPHALT
- PR CONCRETE

NOTES:

1. THE SIZE, TYPE AND LOCATION OF ALL KNOWN UNDERGROUND UTILITIES ARE APPROXIMATE WHEN SHOWN ON THESE DRAWINGS. IT SHALL BE THE RESPONSIBILITY OF THE DEVELOPER TO VERIFY THE EXISTENCE OF ALL UNDERGROUND UTILITIES IN THE AREA OF THE WORK. BEFORE COMMENCING NEW CONSTRUCTION, THE CONTRACTOR SHALL BE RESPONSIBLE FOR LOCATING ALL UNDERGROUND UTILITIES AND SHALL BE RESPONSIBLE FOR FOR ALL UNKNOWN UNDERGROUND UTILITIES.
2. PROJECT BENCHMARK: A RECOVERED NO.5 REBAR W/ ALUMINUM CAP STAMPED "LS 29039" HAVING AN ELEVATION OF 6667.80' BASED ON THE NORTH AMERICAN VERTICAL DATUM OF 1988 (NAVD88) AS SHOWN HEREON.
3. ELEVATIONS FOR IMPROVEMENTS THAT ARE CONTROLLED BY ADJACENT EXISTING FACILITIES (SUCH AS PROPOSED GUTTERS ALONG EXISTING ASPHALT) MAY REQUIRE ADJUSTMENT BASED ON ACTUAL CONDITIONS. COORDINATE WITH ENGINEER TO ENSURE A CONSISTENT SECTION WITH SMOOTH TRANSITIONS WHERE NECESSARY.
4. SEE SOILS REPORT FOR PAVEMENT, SUBGRADE AND MATERIAL PREPARATION, DESIGN AND RECOMMENDATIONS.
5. ALL CURB SPOTS SHOWN ARE FLOWLINE ELEVATIONS, UNLESS NOTED OTHERWISE. ALL OTHER SPOTS ARE FINISHED GRADE ELEVATIONS.
6. CONTOUR INTERVAL = 2-FT
7. THIS DRAWING SHALL NOT TO BE USED FOR CONSTRUCTION OR CONTRACTING PURPOSES.

COLORADO LICENSED ENGINEER — 33280 — 10/13/2025 — PROFESSIONAL ENGINEER

CALL UTILITY NOTIFICATION CENTER OF COLORADO
811
Know what's below.
Call before you dig.
CALL 2 BUSINESS DAYS IN ADVANCE BEFORE YOU DIG, GRADE, OR EXCAVATE FOR THE MARKING OF UNDERGROUND MEMBER UTILITIES.

LANDMARK CONSULTANTS, INC.
CIVIL ENGINEERS | SURVEYORS
141 9th Street – P.O. Box 774943, Steamboat Springs, CO 80477
(970) 871-9494 – www.LANDMARK-CO.com

These drawings are instruments of service provided by Landmark Consultants, Inc. and are not to be used for any type of construction or contracting unless signed and sealed by a Professional Engineer in the employ of Landmark Consultants, Inc.

NO.	DATE:	BY:	DESCRIPTION:
1	9/9/25	EG	Addressed DRT Comments
2	10/13/25	EG	Rev. Lot 2, Misc

FOR APPROVAL
NOT FOR CONSTRUCTION

PROJECT:	2387-008
DATE:	10/10/25
CONTACT:	Erik Griepentrog
EMAIL:	erikg@landmark-co.com

Basecamp Phase 2 Apartments
Grading and Drainage Plan

SHEET
C.302

DRAWING FILENAME: P:\2387-008\Drawings\Production Drawings\Development Plan\2387-008 EP-C-330 Grading & Storm.dwg LAYOUT NAME: C.302 DATE: Oct 13, 2025 - 7:46am CAD OPERATOR: Erik
LIST OF XREFS: 2387-008-ANS (2387-008-Ability).ctb|2387-008-Ability).ctb|2387-008-xEast.ctb|2387-008-xEast.ctb|2387-008-xNorth.ctb|2387-008-xNorth.ctb|2387-008-xPR Surface).ctb|2387-008-xPR Surface).ctb|2387-008-xSouth.ctb|2387-008-xSouth.ctb|2387-008-xWest.ctb|2387-008-xWest.ctb

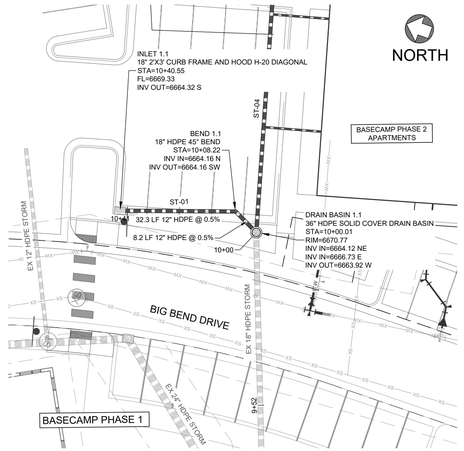

ST-01 PLAN & PROFILE

PROFILE SCALE: 1" = 20' (H) 1" = 2' (V)

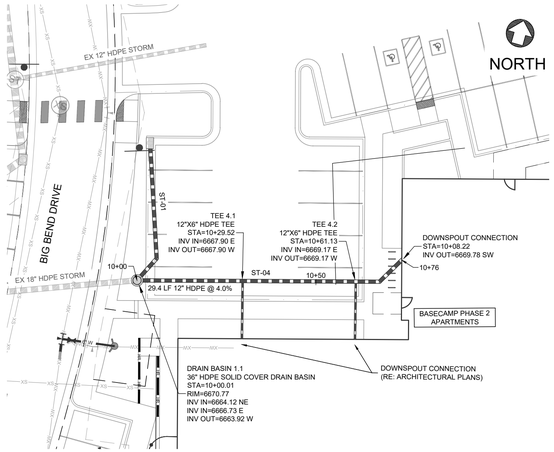

ST-04 PLAN & PROFILE

PROFILE SCALE: 1" = 20' (H) 1" = 2' (V)

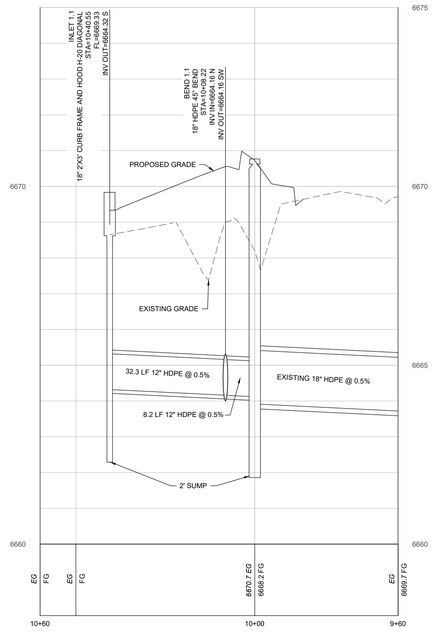

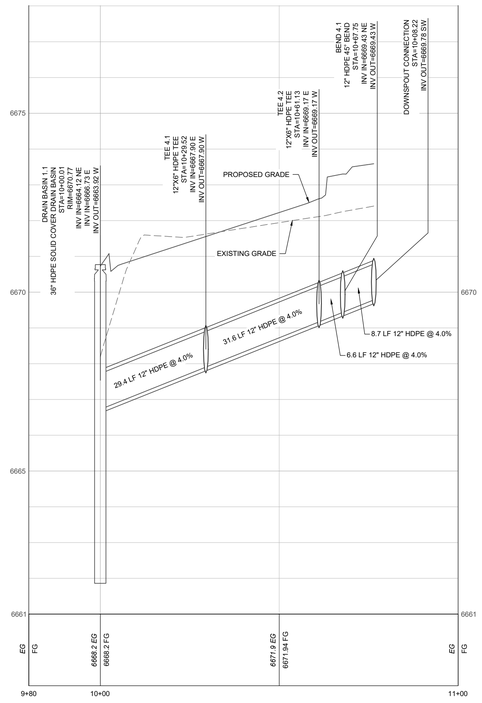

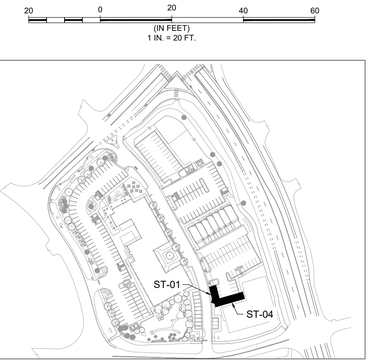

KEY MAP
NOT TO SCALE

UTILITY PLAN LEGEND:

- EXISTING SANITARY SEWER W/ MH & C.O.
- EXISTING WATER
- PROPOSED 8" SANITARY SEWER W/ MH & C.O.
- PROPOSED 8" WATER PIPE
- PROPOSED GV, FH & CS
- PROPOSED STORM SEWER W/ FLARED END SECTION
- PROPOSED STORM INLET (CURB & AREA)
- PROPOSED STORM MANHOLE & CLEANOUT
- APPROX. PAVEMENT SAW CUT

NOTES:

1. THE SIZE, TYPE AND LOCATION OF ALL KNOWN UNDERGROUND UTILITIES ARE APPROXIMATE WHEN SHOWN ON THESE DRAWINGS. IT SHALL BE THE RESPONSIBILITY OF THE CONTRACTOR TO VERIFY THE EXISTENCE OF ALL UNDERGROUND UTILITIES IN THE AREA OF THE WORK. BEFORE COMMENCING NEW CONSTRUCTION, THE CONTRACTOR SHALL BE RESPONSIBLE FOR LOCATING ALL UNDERGROUND UTILITIES AND SHALL BE RESPONSIBLE FOR ALL UNKNOWN UNDERGROUND UTILITIES.
2. EXISTING UNDERGROUND AND OVERHEAD PUBLIC AND PRIVATE UTILITIES AS SHOWN ARE INDICATED ACCORDING TO THE BEST INFORMATION MADE AVAILABLE TO THE ENGINEER. THE ENGINEER DOES NOT GUARANTEE NOR IS RESPONSIBLE FOR THE ACCURACY OF SUCH INFORMATION. EXISTING UTILITY MAINS AND SERVICES MAY NOT BE STRAIGHT LINES OR AS INDICATED ON THESE DRAWINGS. CONTRACTOR TO VERIFY EXISTING HORIZONTAL AND VERTICAL LOCATIONS PRIOR TO CONSTRUCTION.
3. ALL SEWER AND WATER CONSTRUCTION SHALL BE PER THE CITY OF STEAMBOAT SPRINGS STANDARD SPECIFICATIONS, LATEST EDITION.
4. MAINTAIN 10' HORIZONTAL AND 18" VERTICAL MINIMUM SEPARATION BETWEEN ALL SANITARY SEWER MAINS, WATER MAINS & SERVICES.
5. MANHOLES LOCATED OUTSIDE OF THE ROADWAY SHALL PROTRUDE 1' ABOVE EXISTING GRADE TO REDUCE INFILTRATION. GRADE SURFACE TO DRAIN AROUND/AWAY FROM MANHOLE RIMS.
6. ALL MANHOLES LOCATED IN THE ROADWAY SHALL HAVE RIM ELEVATIONS ADJUSTED TO ½" BELOW FINISHED GRADE. IF NECESSARY, CONE SECTIONS SHALL BE ROTATED TO PREVENT LIDS BEING LOCATED WITHIN VEHICLE OR BICYCLE WHEEL PATHS.
7. SEWER SERVICE SHALL HAVE A MINIMUM OF 4-FT OF COVER.
8. WATER SERVICE SHALL HAVE A MINIMUM OF 7-FT OF COVER.
9. ALL WATER PIPE SHALL BE INSTALLED WITH A #10 SOLID COPPER WIRE COATED WITH 45 MIL POLYETHYLENE FOR LOCATING PURPOSES. "GLENN TEST STATIONS" BY VALVCO, INC TRACER WIRE TEST STATIONS SHALL BE INSTALLED ADJACENT TO ALL FIRE HYDRANTS. ADDITIONAL LOCATIONS MAY BE REQUIRED.
10. ALL MATERIALS USED FOR BACKFILL SHALL BE FREE FROM REFUSE ORGANIC MATERIAL, COBBLES, BOULDERS, LARGE ROCKS OR STONES OR FROZEN SOILS GREATER THAN 6-INCHES IN DIAMETER.
11. ALL TRENCHES SHALL BE COMPACTED TO 95% AS DETERMINED BY ASTM D698 (STANDARD PROCTOR) OR AS SPECIFIED BY GEOTECHNICAL ENGINEER.
12. ALL WATER MAINS AND SERVICES (4-INCHES AND LARGER DIAMETER) SHALL BE PVC, NOT D.I.P.
13. THIS DRAWING SHALL NOT TO BE USED FOR CONSTRUCTION OR CONTRACTING PURPOSES.

COLORADO LICENSED
ERIK J. GRIEPENTROG
33280
PROFESSIONAL ENGINEER
10/13/2025

CALL UTILITY NOTIFICATION CENTER OF COLORADO

811

Know what's **below.**
Call before you dig.

CALL 2 BUSINESS DAYS IN ADVANCE BEFORE YOU DIG, GRADE, OR EXCAVATE FOR THE MARKING OF UNDERGROUND MEMBER UTILITIES.

LANDMARK CONSULTANTS, INC.
CIVIL ENGINEERS | SURVEYORS
141 9th Street – P.O. Box 774943, Steamboat Springs, CO 80477
(970) 871-9494 – www.LANDMARK-CO.com

These drawings are instruments of service provided by Landmark Consultants, Inc. and are not to be used for any type of construction or contracting unless signed and sealed by a Professional Engineer in the employ of Landmark Consultants, Inc.

FOR APPROVAL
NOT FOR CONSTRUCTION

NO.	DATE:	BY:	DESCRIPTION:
1	9/9/25	EG	Addressed DRT Comments
2	10/10/25	EG	Rev. Lot 2, Misc.

PROJECT: 2387-508
DATE: 10/10/25
CONTACT: Erik Griepentrog
EMAIL: erikg@landmark-co.com

Basecamp Phase 2 Apartments

Storm Plan & Profile

SHEET
C.310

DRAWING FILENAME: P:\2387-508\CIVIL\Production Drawings\Development Plan\2387-508-DP-C.310 Storm Plan & Profile.dwg | LAYOUT NAME: C.310 | DATE: Oct 13, 2025 - 7:46am | CAD OPERATOR: Erik
LIST OF XREFS: 2387-508-XAB [2387-508-XAB].DWG | 2387-508-XAB-ESRI [2387-508-XAB-ESRI].DWG | 2387-508-XAB-XBG [2387-508-XAB-XBG].DWG | [UNLOADED] | [XREF PAIR] | [OUTLINE_LINE]

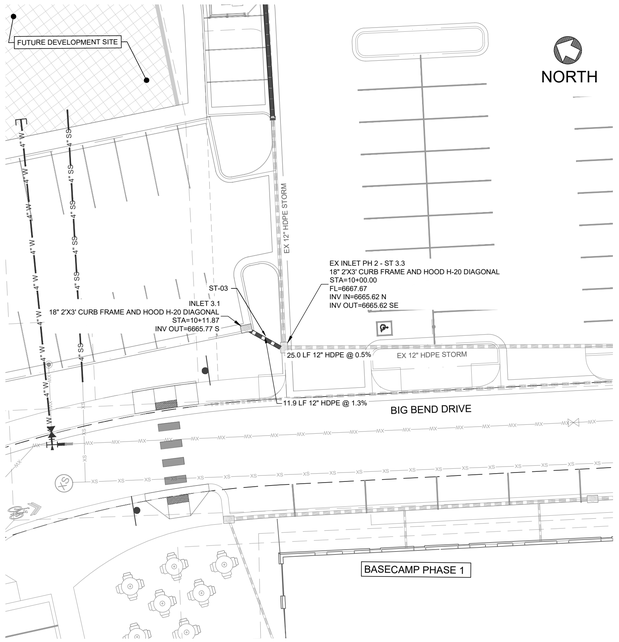

ST-03 PLAN & PROFILE
PROFILE SCALE: 1" = 20' (H) 1" = 2' (V)

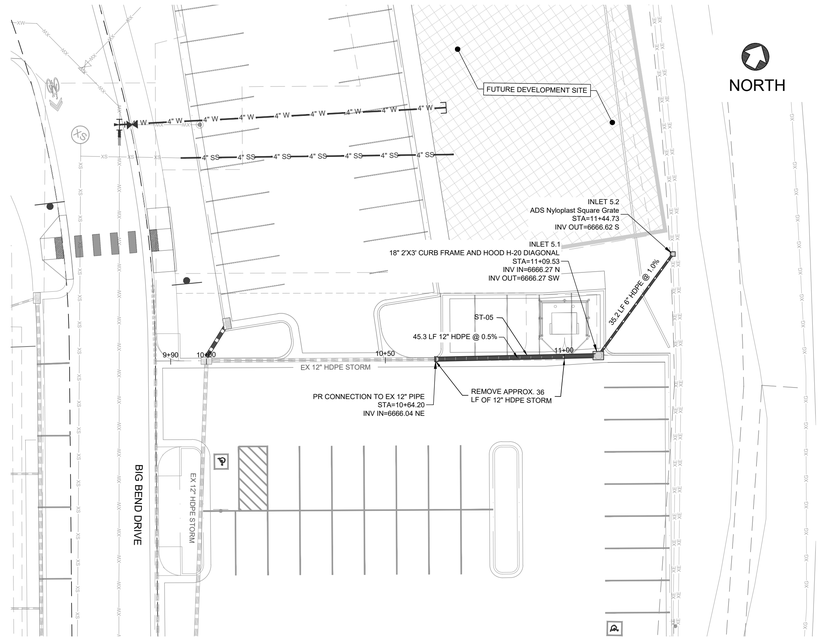

ST-05 PLAN & PROFILE
PROFILE SCALE: 1" = 20' (H) 1" = 2' (V)

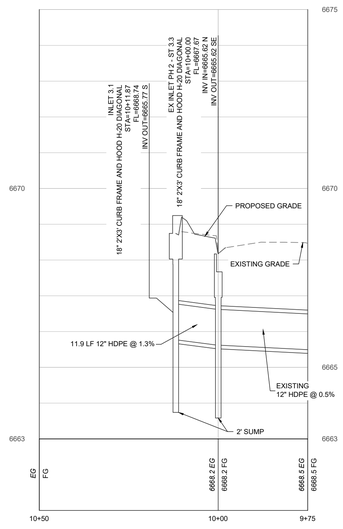



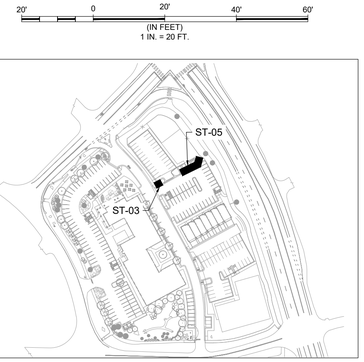

KEY MAP
NOT TO SCALE

UTILITY PLAN LEGEND:

- EXISTING SANITARY SEWER W/ MH & C.O.
- EXISTING WATER
- PROPOSED 8" SANITARY SEWER W/ MH & C.O.
- PROPOSED 8" WATER PIPE
- PROPOSED GV, FH & CS
- PROPOSED STORM SEWER W/ FLARED END SECTION
- PROPOSED STORM INLET (CURB & AREA)
- PROPOSED STORM MANHOLE & CLEANOUT
- APPROX. PAVEMENT SAW CUT

NOTES:

1. THE SIZE, TYPE AND LOCATION OF ALL KNOWN UNDERGROUND UTILITIES ARE APPROXIMATE WHEN SHOWN ON THESE DRAWINGS. IT SHALL BE THE RESPONSIBILITY OF THE CONTRACTOR TO VERIFY THE EXISTENCE OF ALL UNDERGROUND UTILITIES IN THE AREA OF THE WORK, BEFORE COMMENCING NEW CONSTRUCTION, THE CONTRACTOR SHALL BE RESPONSIBLE FOR LOCATING ALL UNDERGROUND UTILITIES AND SHALL BE RESPONSIBLE FOR ALL UNKNOWN UNDERGROUND UTILITIES.
2. EXISTING UNDERGROUND AND OVERHEAD PUBLIC AND PRIVATE UTILITIES AS SHOWN ARE INDICATED ACCORDING TO THE BEST INFORMATION MADE AVAILABLE TO THE ENGINEER. THE ENGINEER DOES NOT GUARANTEE NOR IS RESPONSIBLE FOR THE ACCURACY OF SUCH INFORMATION. EXISTING UTILITY MAINS AND SERVICES MAY NOT BE STRAIGHT LINES OR AS INDICATED ON THESE DRAWINGS. CONTRACTOR TO VERIFY EXISTING HORIZONTAL AND VERTICAL LOCATIONS PRIOR TO CONSTRUCTION.
3. ALL SEWER AND WATER CONSTRUCTION SHALL BE PER THE CITY OF STEAMBOAT SPRINGS STANDARD SPECIFICATIONS, LATEST EDITION.
4. MAINTAIN 10' HORIZONTAL AND 18" VERTICAL MINIMUM SEPARATION BETWEEN ALL SANITARY SEWER MAINS, WATER MAINS & SERVICES.
5. MANHOLES LOCATED OUTSIDE OF THE ROADWAY SHALL PROTRUDE 1' ABOVE EXISTING GRADE TO REDUCE INFILTRATION. GRADE SURFACE TO DRAIN AROUND/AWAY FROM MANHOLE RIMS.
6. ALL MANHOLES LOCATED IN THE ROADWAY SHALL HAVE RIM ELEVATIONS ADJUSTED TO ½" BELOW FINISHED GRADE. IF NECESSARY, CONE SECTIONS SHALL BE ROTATED TO PREVENT LIDS BEING LOCATED WITHIN VEHICLE OR BICYCLE WHEEL PATHS.
7. SEWER SERVICE SHALL HAVE A MINIMUM OF 4-FT OF COVER.
8. WATER SERVICE SHALL HAVE A MINIMUM OF 7-FT OF COVER.
9. ALL WATER PIPE SHALL BE INSTALLED WITH A #10 SOLID COPPER WIRE COATED WITH 45 MIL POLYETHYLENE FOR LOCATING PURPOSES. "GLENN TEST STATIONS" BY VALVCO, INC TRACER WIRE TEST STATIONS SHALL BE INSTALLED ADJACENT TO ALL FIRE HYDRANTS. ADDITIONAL LOCATIONS MAY BE REQUIRED.
10. ALL MATERIALS USED FOR BACKFILL SHALL BE FREE FROM REFUSE ORGANIC MATERIAL, COBBLES, BOULDERS, LARGE ROCKS OR STONES OR FROZEN SOILS GREATER THAN 6-INCHES IN DIAMETER.
11. ALL TRENCHES SHALL BE COMPACTED TO 95% AS DETERMINED BY ASTM D698 (STANDARD PROCTOR) OR AS SPECIFIED BY GEOTECHNICAL ENGINEER.
12. ALL WATER MAINS AND SERVICES (4-INCHES AND LARGER DIAMETER) SHALL BE PVC, NOT D.I.P.
13. THIS DRAWING SHALL NOT TO BE USED FOR CONSTRUCTION OR CONTRACTING PURPOSES.

CALL UTILITY NOTIFICATION CENTER OF COLORADO

811
Know what's below.
Call before you dig.

CALL 2 BUSINESS DAYS IN ADVANCE BEFORE YOU DIG, GRADE, OR EXCAVATE FOR THE MARKING OF UNDERGROUND MEMBER UTILITIES.

LANDMARK CONSULTANTS, INC.
CIVIL ENGINEERS | SURVEYORS
141 9th Street – P.O. Box 774943, Steamboat Springs, CO 80477
(970) 871-9494 – www.LANDMARK-CO.com

These drawings are instruments of service provided by Landmark Consultants, Inc. and are not to be used for any type of construction or contracting unless signed and sealed by a Professional Engineer in the employ of Landmark Consultants, Inc.

NO.	DATE:	BY:	DESCRIPTION:
1	8/8/25	EG	Addressed DRT Comments
2	10/10/25	EG	Rev. Lot 2, Misc

FOR APPROVAL
NOT FOR CONSTRUCTION

PROJECT:	2387-008
DATE:	10/10/25
CONTACT:	Erik Griepentrog
EMAIL:	erikg@landmark-co.com

Basecamp Phase 2 Apartments

Storm Plan & Profile

SHEET
C.311

DRAWING FILENAME: P:\2387-008\Drawings\Production Drawings\Development Plan\2387-008 ESP-C 310 Storm Plan & Profile.dwg LAYOUT NAME: C.311 DATE: Oct 13, 2025 - 7:47am OJO OSTASZOW, Erik
LIST OF XREFS: 2387-008-XR6 [2387-008-dtmsp.dwg] 2387-008-XR7 [2387-008-4Lead.dwg] 2387-008-XR8 [2387-008-Utility.dwg] 2387-008-XR9 [BORDER] [XREFNAME] [LAYER_1.dwg]

PR. FH-154.B.2 AND EX. SERVICE REMOVAL
(NOT INTENDED TO DICTATE CONTRACTOR MEANS & METHODS)

INITIAL EXCAVATION
1. ENSURE ALL APPROVALS AND PERMITS ARE IN PLACE PRIOR TO MOBILIZATION;
2. COORDINATE ALL EXCAVATION ACTIVITIES WITH UTILITY LOCATES AND NOTIFICATIONS;
3. COORDINATE SCHEDULE AND OPERATIONS WITH ENGINEER AND WATER DISTRICT PRIOR TO EXCAVATION, INCLUDING NOTIFICATIONS FOR SERVICE DISRUPTION AND SYSTEM ISOLATION;
4. CAREFULLY EXPOSE EXISTING PIPE AND CONFIRM MATERIAL AND SIZE;
5. CONSTRUCTION DEWATERING SHALL CONFORM TO ALL PERMIT REQUIREMENTS.

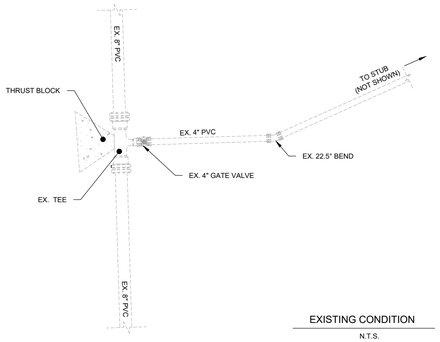

EXISTING CONDITION
N.T.S.

PIPE PREPARATION
1. CONFIRM CONNECTION LOCATION WITH SURVEYOR AND ENGINEER;
2. CUT EXISTING PIPE IN A MANNER THAT MINIMIZES THE REMOVAL LENGTH OF PIPE;
3. BEVEL AND REMOVE ALL BURS FOR A CLEAN CONNECTION;

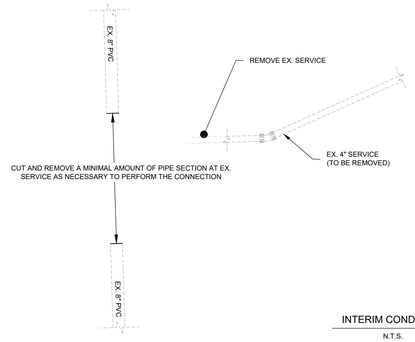

INTERIM CONDITION
N.T.S.

CONNECTION COMPLETION
1. PRE-ASSEMBLE FITTINGS OUTSIDE OF TRENCH TO THE EXTENT PRACTICABLE;
2. DISINFECT INTERIOR OF FITTINGS PER SPECIFICATIONS IN THE PRESENCE OF ENGINEER;
3. REFER TO WATER DISTRICT SPECIFICATIONS AND DETAILS FOR FINAL REQUIREMENTS.

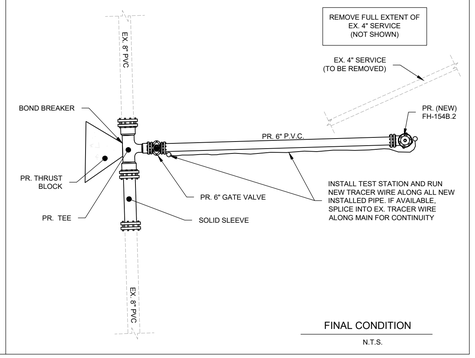

FINAL CONDITION
N.T.S.

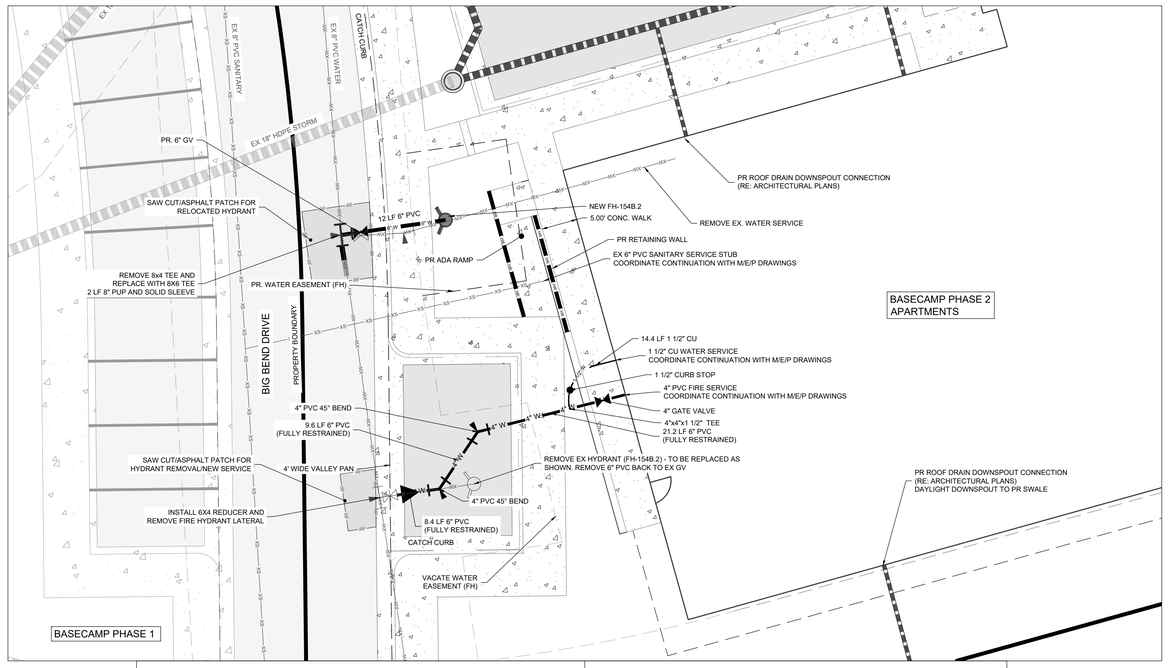

INITIAL EXCAVATION
1. ENSURE ALL APPROVALS AND PERMITS ARE IN PLACE PRIOR TO MOBILIZATION;
2. COORDINATE ALL EXCAVATION ACTIVITIES WITH UTILITY LOCATES AND NOTIFICATIONS;
3. COORDINATE SCHEDULE AND OPERATIONS WITH ENGINEER AND CITY OF STEAMBOAT SPRINGS UTILITIES PRIOR TO EXCAVATION, INCLUDING NOTIFICATIONS FOR SERVICE DISRUPTION AND SYSTEM ISOLATION;
4. CAREFULLY EXPOSE EXISTING PIPE AND CONFIRM MATERIAL AND SIZE;
5. CONSTRUCTION DEWATERING SHALL CONFORM TO ALL PERMIT REQUIREMENTS.

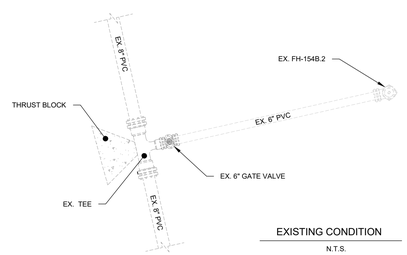

EXISTING CONDITION
N.T.S.

PIPE PREPARATION
1. CONFIRM CONNECTION LOCATION WITH SURVEYOR AND ENGINEER;
2. CONFIRM DE-PRESSURIZATION OF SYSTEM;
3. REMOVE EX. PIPE AND HYDRANT AND DISPOSE.

PIPE AND HYDRANT INSTALLATION:
4. PRE-ASSEMBLE FITTINGS OUTSIDE OF TRENCH TO THE EXTENT PRACTICABLE;
5. DISINFECT INTERIOR OF FITTINGS PER SPECIFICATIONS IN THE PRESENCE OF ENGINEER;
6. REFER TO CITY OF STEAMBOAT SPRINGS UTILITIES INSTALLATION OF NEW PIPE AND FIRE HYDRANT.
7. PERFORM ALL QUALITY ASSURANCE TESTING INCLUDING DISINFECTION, BACTERIOLOGICAL AND LEAKAGE TESTS IN PRESENCE OF ENGINEER.

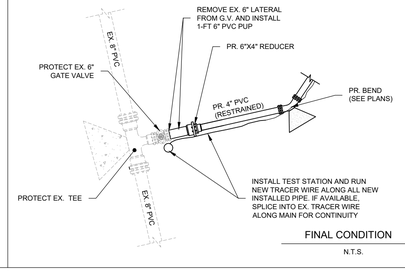

FINAL CONDITION
N.T.S.

LOT 3 F.H. REMOVAL AND NEW WATER SERVICE EXHIBIT
(NOT INTENDED TO DICTATE CONTRACTOR MEANS & METHODS)

NORTH
10 0 10 20 30
(IN FEET)
1 IN. = 10 FT.

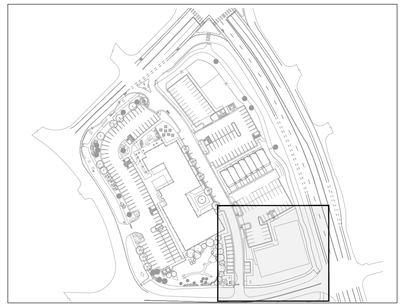

KEY MAP
NOT TO SCALE

UTILITY PLAN LEGEND:

EXISTING SANITARY SEWER W/ MH & C.O.
EXISTING WATER
PROPOSED 8" SANITARY SEWER W/ MH & C.O.
PROPOSED 8" WATER PIPE
PROPOSED GV, FH & CS
PROPOSED STORM SEWER W/ FLARED END SECTION
PROPOSED STORM INLET (CURB & AREA)
PROPOSED STORM MANHOLE & CLEANOUT
APPROX. PAVEMENT SAW CUT

NOTES:

1. THE SIZE, TYPE AND LOCATION OF ALL KNOWN UNDERGROUND UTILITIES ARE APPROXIMATE WHEN SHOWN ON THESE DRAWINGS. IT SHALL BE THE RESPONSIBILITY OF THE CONTRACTOR TO VERIFY THE EXISTENCE OF ALL UNDERGROUND UTILITIES IN THE AREA OF THE WORK, BEFORE COMMENCING NEW CONSTRUCTION. THE CONTRACTOR SHALL BE RESPONSIBLE FOR LOCATING ALL UNDERGROUND UTILITIES AND SHALL BE RESPONSIBLE FOR ALL UNKNOWN UNDERGROUND UTILITIES.
2. EXISTING UNDERGROUND AND OVERHEAD PUBLIC AND PRIVATE UTILITIES AS SHOWN ARE INDICATED ACCORDING TO THE BEST INFORMATION MADE AVAILABLE TO THE ENGINEER. THE ENGINEER DOES NOT GUARANTEE NOR IS RESPONSIBLE FOR THE ACCURACY OF SUCH INFORMATION. EXISTING UTILITY MAINS AND SERVICES MAY NOT BE STRAIGHT LINES OR AS INDICATED ON THESE DRAWINGS. CONTRACTOR TO VERIFY EXISTING HORIZONTAL AND VERTICAL LOCATIONS PRIOR TO CONSTRUCTION.
3. ALL SEWER AND WATER CONSTRUCTION SHALL BE PER THE CITY OF STEAMBOAT SPRINGS STANDARD SPECIFICATIONS, LATEST EDITION.
4. MAINTAIN 10' HORIZONTAL AND 18" VERTICAL MINIMUM SEPARATION BETWEEN ALL SANITARY SEWER MAINS, WATER MAINS & SERVICES.
5. MANHOLES LOCATED OUTSIDE OF THE ROADWAY SHALL PROTRUDE 1' ABOVE EXISTING GRADE TO REDUCE INFILTRATION. GRADE SURFACE TO DRAIN AROUND/AWAY FROM MANHOLE RIMS.
6. ALL MANHOLES LOCATED IN THE ROADWAY SHALL HAVE RIM ELEVATIONS ADJUSTED TO ½" BELOW FINISHED GRADE. IF NECESSARY, CONE SECTIONS SHALL BE ROTATED TO PREVENT LIDS BEING LOCATED WITHIN VEHICLE OR BICYCLE WHEEL PATHS.
7. SEWER SERVICE SHALL HAVE A MINIMUM OF 4-FT OF COVER.
8. WATER SERVICE SHALL HAVE A MINIMUM OF 7-FT OF COVER.
9. ALL WATER PIPE SHALL BE INSTALLED WITH A #10 SOLID COPPER WIRE COATED WITH 45 MIL POLYETHYLENE FOR LOCATING PURPOSES. "GLENN TEST STATIONS" BY VALVCO, INC TRACER WIRE TEST STATIONS SHALL BE INSTALLED ADJACENT TO ALL FIRE HYDRANTS. ADDITIONAL LOCATIONS MAY BE REQUIRED.
10. ALL MATERIALS USED FOR BACKFILL SHALL BE FREE FROM REFUSE ORGANIC MATERIAL, COBBLES, BOULDERS, LARGE ROCKS OR STONES OR FROZEN SOILS GREATER THAN 6-INCHES IN DIAMETER.
11. ALL TRENCHES SHALL BE COMPACTED TO 95% AS DETERMINED BY ASTM D698 (STANDARD PROCTOR) OR AS SPECIFIED BY GEOTECHNICAL ENGINEER.
12. ALL WATER MAINS AND SERVICES (4-INCHES AND LARGER DIAMETER) SHALL BE PVC, NOT D.I.P.
13. THIS DRAWING SHALL NOT TO BE USED FOR CONSTRUCTION OR CONTRACTING PURPOSES.

COLORADO LICENSED ERIK GRIEPENTROG 33280 10/13/2025 PROFESSIONAL ENGINEER

CALL UTILITY NOTIFICATION CENTER OF COLORADO
811
Know what's below. Call before you dig.
CALL 2 BUSINESS DAYS IN ADVANCE BEFORE YOU DIG, GRADE, OR EXCAVATE FOR THE MARKING OF UNDERGROUND MEMBER UTILITIES.

LANDMARK CONSULTANTS, INC.
CIVIL ENGINEERS | SURVEYORS
141 9th Street – P.O. Box 774943, Steamboat Springs, CO 80477
(970) 871-9494 – www.LANDMARK-CO.com

These drawings are instruments of service provided by Landmark Consultants, Inc. and are not to be used for any type of construction or contracting unless signed and sealed by a Professional Engineer in the employ of Landmark Consultants, Inc.

NO.	DATE:	BY:	DESCRIPTION:
1	9/9/25	EG	Addressed DRT Comments
2	10/10/25	EG	Rev. Lot 2, Misc

FOR APPROVAL
NOT FOR CONSTRUCTION

PROJECT:	2387-008
DATE:	10/10/25
CONTACT:	Erik Griepentrog
EMAIL:	erikg@landmark-co.com

Basecamp Phase 2 Apartments
Phase 2 Apartment
Water and Sewer Plan

SHEET
C.200

DRAWING FILENAME: P:\2387-008\DWG\Production Drawings\Basecamp Phase\2387-008-UP-C.200 - Water and Sewer Plan.dwg LAYOUT NAME: C.200 DATE: Oct 13, 2025 - 7:40am CAD OPERATOR: Erik
LST: 19" X36.0"h 2387-008-Xref[2387-008-Data.dwg]|2387-008-eSite[2387-008-eSite.dwg]|2387-008-eSurvey[2387-008-eSurvey.dwg]|2387-008-eTopo[2387-008-eTopo.dwg]|2387-008-eSurface[2387-008-eSurface.dwg]|2387-008-eSurface-Demo[xrefUTIL_1.dwg]

SEE SHEET C.202

SEE SHEET C.200

NORTH

10 0 10 20 30

(IN FEET)
1 IN. = 10 FT.

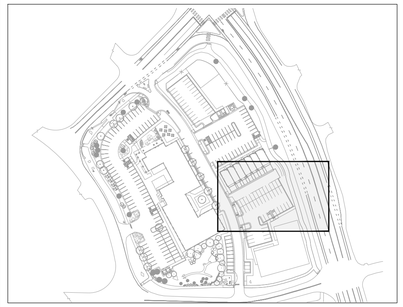

KEY MAP
NOT TO SCALE

UTILITY PLAN LEGEND:

- EXISTING SANITARY SEWER W/ MH & C.O.
- EXISTING WATER
- PROPOSED 8" SANITARY SEWER W/ MH & C.O.
- PROPOSED 8" WATER PIPE
- PROPOSED GV, FH & CS
- PROPOSED STORM SEWER W/ FLARED END SECTION
- PROPOSED STORM INLET (CURB & AREA)
- PROPOSED STORM MANHOLE & CLEANOUT
- APPROX. PAVEMENT SAW CUT

NOTES:

1. THE SIZE, TYPE AND LOCATION OF ALL KNOWN UNDERGROUND UTILITIES ARE APPROXIMATE WHEN SHOWN ON THESE DRAWINGS. IT SHALL BE THE RESPONSIBILITY OF THE CONTRACTOR TO VERIFY THE EXISTENCE OF ALL UNDERGROUND UTILITIES IN THE AREA OF THE WORK. BEFORE COMMENCING NEW CONSTRUCTION, THE CONTRACTOR SHALL BE RESPONSIBLE FOR LOCATING ALL UNDERGROUND UTILITIES AND SHALL BE RESPONSIBLE FOR ALL UNKNOWN UNDERGROUND UTILITIES.
2. EXISTING UNDERGROUND AND OVERHEAD PUBLIC AND PRIVATE UTILITIES AS SHOWN ARE INDICATED ACCORDING TO THE BEST INFORMATION MADE AVAILABLE TO THE ENGINEER. THE ENGINEER DOES NOT GUARANTEE NOR IS RESPONSIBLE FOR THE ACCURACY OF SUCH INFORMATION. EXISTING UTILITY MAINS AND SERVICES MAY NOT BE STRAIGHT LINES OR AS INDICATED ON THESE DRAWINGS. CONTRACTOR TO VERIFY EXISTING HORIZONTAL AND VERTICAL LOCATIONS PRIOR TO CONSTRUCTION.
3. ALL SEWER AND WATER CONSTRUCTION SHALL BE PER THE CITY OF STEAMBOAT SPRINGS STANDARD SPECIFICATIONS, LATEST EDITION.
4. MAINTAIN 10' HORIZONTAL AND 18" VERTICAL MINIMUM SEPARATION BETWEEN ALL SANITARY SEWER MAINS, WATER MAINS & SERVICES.
5. MANHOLES LOCATED OUTSIDE OF THE ROADWAY SHALL PROTRUDE 1' ABOVE EXISTING GRADE TO REDUCE INFILTRATION. GRADE SURFACE TO DRAIN AROUND/AWAY FROM MANHOLE RIMS.
6. ALL MANHOLES LOCATED IN THE ROADWAY SHALL HAVE RIM ELEVATIONS ADJUSTED TO ¼" BELOW FINISHED GRADE. IF NECESSARY, CONE SECTIONS SHALL BE ROTATED TO PREVENT LIDS BEING LOCATED WITHIN VEHICLE OR BICYCLE WHEEL PATHS.
7. SEWER SERVICE SHALL HAVE A MINIMUM OF 4-FT OF COVER.
8. WATER SERVICE SHALL HAVE A MINIMUM OF 7-FT OF COVER.
9. ALL WATER PIPE SHALL BE INSTALLED WITH A #10 SOLID COPPER WIRE COATED WITH 45 MIL POLYETHYLENE FOR LOCATING PURPOSES. "GLENN TEST STATIONS" BY VALVCO, INC TRACER WIRE TEST STATIONS SHALL BE INSTALLED ADJACENT TO ALL FIRE HYDRANTS. ADDITIONAL LOCATIONS MAY BE REQUIRED.
10. ALL MATERIALS USED FOR BACKFILL SHALL BE FREE FROM REFUSE ORGANIC MATERIAL, COBBLES, BOULDERS, LARGE ROCKS OR STONES OR FROZEN SOILS GREATER THAN 6-INCHES IN DIAMETER.
11. ALL TRENCHES SHALL BE COMPACTED TO 95% AS DETERMINED BY ASTM D698 (STANDARD PROCTOR) OR AS SPECIFIED BY GEOTECHNICAL ENGINEER.
12. ALL WATER MAINS AND SERVICES (4-INCHES AND LARGER DIAMETER) SHALL BE PVC, NOT D.I.P.
13. THIS DRAWING SHALL NOT TO BE USED FOR CONSTRUCTION OR CONTRACTING PURPOSES.

COLORADO LICENSED
ERIK GRIEPENTROG
33280
10/13/2025
PROFESSIONAL ENGINEER

CALL UTILITY NOTIFICATION CENTER OF COLORADO
811
Know what's below.
Call before you dig.
CALL 2 BUSINESS DAYS IN ADVANCE BEFORE YOU DIG, GRADE, OR EXCAVATE FOR THE MARKING OF UNDERGROUND MEMBER UTILITIES.

LANDMARK CONSULTANTS, INC.
CIVIL ENGINEERS | SURVEYORS
141 9th Street – P.O. Box 774943, Steamboat Springs, CO 80477
(970) 871-9494 – www.LANDMARK-CO.com

These drawings are instruments of service provided by Landmark Consultants, Inc. and are not to be used for any type of construction or contracting unless signed and sealed by a Professional Engineer in the employ of Landmark Consultants, Inc.

NO	DATE:	BY:	DESCRIPTION:
1	9/9/25	EG	Addressed DRT Comments
2	10/10/25	EG	Rev. Lot 2, Misc

PROJECT:	2387-008
DATE:	10/10/25
CONTACT:	Erik Griepentrog
EMAIL:	erik@landmark-co.com

FOR APPROVAL
NOT FOR CONSTRUCTION

Basecamp Phase 2 Apartments
Phase 2 Townhomes
Water and Sewer Removals

SHEET
C.201

DRAWING FILENAME: P:\2387-008\Civil\Production Drawings\Development Plans\2387-008-SP-C200 - Water and Sewer Plan.dwg LAYOUT NAME: C.201 DATE: Oct 13, 2025 7:48am CAD OPERATOR: Erik
LIST OF XREFS: 2387-008-ASB(2387-008-xBase)|2387-008-ALeas(2387-008-xLeas)|2387-008-ASite(XBORDER)|2387-008-xAsbl(2387-008-xAsbl)|2387-008-xHatch(2387-008-xHatch)|2387-008-xSurface(XASTAMP)|2387-008-xEasement(Survey)|ACTS_1.ctb

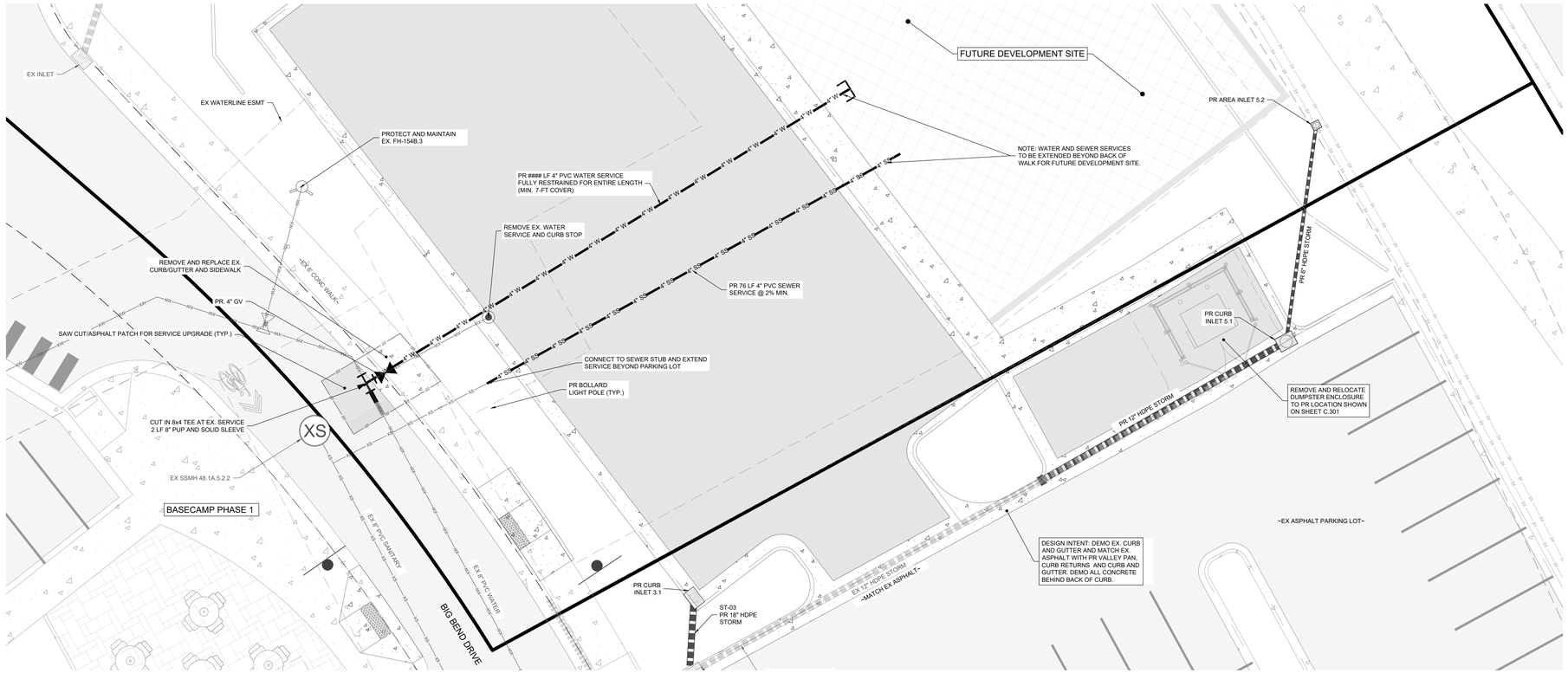

NORTH

0 ## ##

(IN FEET)
1 IN. = ## FT.

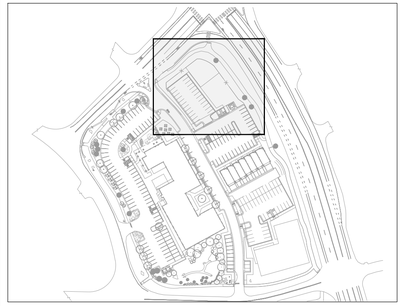

KEY MAP
NOT TO SCALE

UTILITY PLAN LEGEND:

- EXISTING SANITARY SEWER W/ MH & C.O.
- EXISTING WATER
- PROPOSED 8" SANITARY SEWER W/ MH & C.O.
- PROPOSED 8" WATER PIPE
- PROPOSED GV, FH & CS
- PROPOSED STORM SEWER W/ FLARED END SECTION
- PROPOSED STORM INLET (CURB & AREA)
- PROPOSED STORM MANHOLE & CLEANOUT
- APPROX. PAVEMENT SAW CUT

NOTES:

1. THE SIZE, TYPE AND LOCATION OF ALL KNOWN UNDERGROUND UTILITIES ARE APPROXIMATE WHEN SHOWN ON THESE DRAWINGS. IT SHALL BE THE RESPONSIBILITY OF THE CONTRACTOR TO VERIFY THE EXISTENCE OF ALL UNDERGROUND UTILITIES IN THE AREA OF THE WORK, BEFORE COMMENCING NEW CONSTRUCTION, THE CONTRACTOR SHALL BE RESPONSIBLE FOR LOCATING ALL UNDERGROUND UTILITIES AND SHALL BE RESPONSIBLE FOR ALL UNKNOWN UNDERGROUND UTILITIES.
2. EXISTING UNDERGROUND AND OVERHEAD PUBLIC AND PRIVATE UTILITIES AS SHOWN ARE INDICATED ACCORDING TO THE BEST INFORMATION MADE AVAILABLE TO THE ENGINEER. THE ENGINEER DOES NOT GUARANTEE NOR IS RESPONSIBLE FOR THE ACCURACY OF SUCH INFORMATION. EXISTING UTILITY MAINS AND SERVICES MAY NOT BE STRAIGHT LINES OR AS INDICATED ON THESE DRAWINGS. CONTRACTOR TO VERIFY EXISTING HORIZONTAL AND VERTICAL LOCATIONS PRIOR TO CONSTRUCTION.
3. ALL SEWER AND WATER CONSTRUCTION SHALL BE PER THE CITY OF STEAMBOAT SPRINGS STANDARD SPECIFICATIONS, LATEST EDITION.
4. MAINTAIN 10' HORIZONTAL AND 18" VERTICAL MINIMUM SEPARATION BETWEEN ALL SANITARY SEWER MAINS, WATER MAINS & SERVICES.
5. MANHOLES LOCATED OUTSIDE OF THE ROADWAY SHALL PROTRUDE 1' ABOVE EXISTING GRADE TO REDUCE INFILTRATION. GRADE SURFACE TO DRAIN AROUND/AWAY FROM MANHOLE RIMS.
6. ALL MANHOLES LOCATED IN THE ROADWAY SHALL HAVE RIM ELEVATIONS ADJUSTED TO ½" BELOW FINISHED GRADE. IF NECESSARY, CONE SECTIONS SHALL BE ROTATED TO PREVENT LIDS BEING LOCATED WITHIN VEHICLE OR BICYCLE WHEEL PATHS.
7. SEWER SERVICE SHALL HAVE A MINIMUM OF 4-FT OF COVER.
8. WATER SERVICE SHALL HAVE A MINIMUM OF 7-FT OF COVER.
9. ALL WATER PIPE SHALL BE INSTALLED WITH A #10 SOLID COPPER WIRE COATED WITH 45 MIL POLYETHYLENE FOR LOCATING PURPOSES. "GLENN TEST STATIONS" BY VALVCO, INC TRACER WIRE TEST STATIONS SHALL BE INSTALLED ADJACENT TO ALL FIRE HYDRANTS. ADDITIONAL LOCATIONS MAY BE REQUIRED.
10. ALL MATERIALS USED FOR BACKFILL SHALL BE FREE FROM REFUSE ORGANIC MATERIAL, COBBLES, BOULDERS, LARGE ROCKS OR STONES OR FROZEN SOILS GREATER THAN 6-INCHES IN DIAMETER.
11. ALL TRENCHES SHALL BE COMPACTED TO 95% AS DETERMINED BY ASTM D698 (STANDARD PROCTOR) OR AS SPECIFIED BY GEOTECHNICAL ENGINEER.
12. ALL WATER MAINS AND SERVICES (4-INCHES AND LARGER DIAMETER) SHALL BE PVC, NOT D.I.P.
13. THIS DRAWING SHALL NOT TO BE USED FOR CONSTRUCTION OR CONTRACTING PURPOSES.

LANDMARK CONSULTANTS, INC.
CIVIL ENGINEERS | SURVEYORS
141 9th Street – P.O. Box 774943, Steamboat Springs, CO 80477
(970) 871-9494 – www.LANDMARK-CO.com

These drawings are instruments of service provided by Landmark Consultants, Inc. and are not to be used for any type of construction or contracting unless signed and sealed by a Professional Engineer in the employ of Landmark Consultants, Inc.

NO.	DATE:	BY:	DESCRIPTION:
1	8/8/25	EG	Addressed DRT Comments
2	10/13/25	EG	Rev. Lot 2, Misc

FOR APPROVAL
NOT FOR CONSTRUCTION

PROJECT:	2387-008
DATE:	10/10/25
CONTACT:	Erik Griepentrog
EMAIL:	erikg@landmark-co.com

Basecamp Phase 2 Apartments

Lot 2
Water and Sewer Plan

SHEET
C.202

LOT 2 WATER SERVICE REPLACEMENT EXHIBIT
(NOT INTENDED TO DICTATE CONTRACTOR MEANS & METHODS)

EXISTING CONDITION
N.T.S.

INITIAL EXCAVATION
1. ENSURE ALL APPROVALS AND PERMITS ARE IN PLACE PRIOR TO MOBILIZATION;
2. COORDINATE ALL EXCAVATION ACTIVITIES WITH UTILITY LOCATES AND NOTIFICATIONS;
3. COORDINATE SCHEDULE AND OPERATIONS WITH ENGINEER AND WATER DISTRICT PRIOR TO EXCAVATION, INCLUDING NOTIFICATIONS FOR SERVICE DISRUPTION AND SYSTEM ISOLATION;
4. CAREFULLY EXPOSE EXISTING PIPE AND CONFIRM MATERIAL AND SIZE;
5. CONSTRUCTION DEWATERING SHALL CONFORM TO ALL PERMIT REQUIREMENTS.

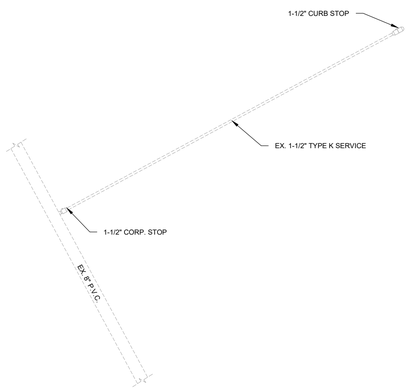

INTERIM CONDITION
N.T.S.

PIPE PREPARATION
1. CONFIRM CONNECTION LOCATION WITH SURVEYOR AND ENGINEER;
2. CUT EXISTING PIPE IN A MANNER THAT MINIMIZES THE REMOVAL LENGTH OF PIPE;
3. BEVEL AND REMOVE ALL BURS FOR A CLEAN CONNECTION;

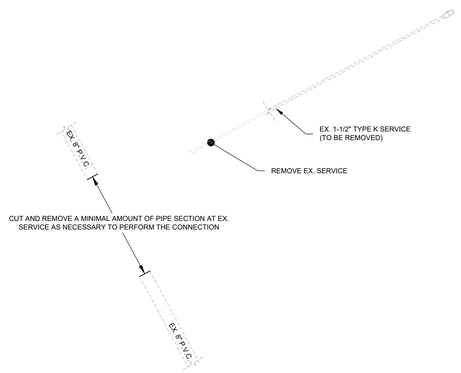

FINAL CONDITION
N.T.S.

CONNECTION COMPLETION
1. PRE-ASSEMBLE FITTINGS OUTSIDE OF TRENCH TO THE EXTENT PRACTICABLE;
2. DISINFECT INTERIOR OF FITTINGS PER SPECIFICATIONS IN THE PRESENCE OF ENGINEER;
3. REFER TO WATER DISTRICT SPECIFICATIONS AND DETAILS FOR FINAL REQUIREMENTS.

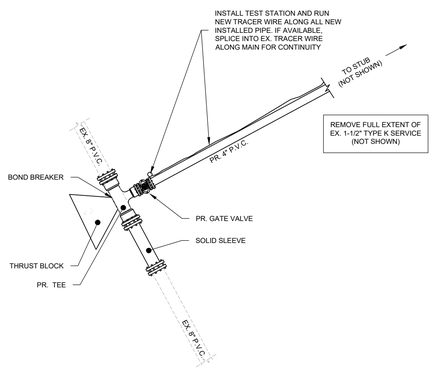

COLORADO LICENSED
ERIK A. GRIEPENTROG
33280
10/13/2025
PROFESSIONAL ENGINEER

CALL UTILITY NOTIFICATION CENTER OF COLORADO
811
Know what's below.
Call before you dig.
CALL 2 BUSINESS DAYS IN ADVANCE BEFORE YOU DIG, GRADE, OR EXCAVATE FOR THE MARKING OF UNDERGROUND MEMBER UTILITIES.

DRAWING FILENAME: P:\2387-008\Work\Production Drawings\Development Plan\2387-008-SP-C.DWG - Water and Sewer Plan.dwg - LAYOUT NAME: C.202 - DATE: Oct 13, 2025 - 7:46am CAD OPERATOR: Erik
LIST OF XREFS: 2387-008-XMB.DWG|2387-008-dtlhdr.DWG|2387-008-xEast.DWG|2387-008-xEast1.DWG|2387-008-xEast2.DWG|2387-008-xEast3.DWG|2387-008-xPR Surface.DWG|XMLP\XMLP|2387-008-xEast1.DWG|2387-008-xEast2.DWG|2387-008-xEast3.DWG|ctb\TTL_1.ctb

DRAWING LIST

G 1.0 COVER SHEET
C.003 EXISTING CONDITIONS
C.300 GRADING, DRAINAGE & UTILITY PLAN
C.301 GRADING, DRAINAGE & UTILITY PLAN
C.302 GRADING, DRAINAGE & UTILITY PLAN
C.310 STORM PLAN & PROFILE
C.311 STORM PLAN & PROFILE
L.001 LANDSCAPE PLAN
L.002 LANDSCAPE STANDARDS
L.003 SNOW STORAGE & OPEN SPACE
A 1.1 SITE PLAN
A 2.1 GROUND LEVEL PLAN
A 2.2 TYPICAL FLOOR PLAN
A 2.3 FIFTH FLOOR PLAN
A 2.4 ROOF PLAN
A 3.11 PROPOSED SOUTH AND WEST ELEVATIONS
A 3.12 PROPOSED NORTH AND EAST ELEVATIONS
A 3.2 BUILDING SECTIONS
A 4.1 PROPOSED PROJECT PERSPECTIVE RENDERING
A 4.2 PROPOSED PROJECT PERSPECTIVE RENDERING
A 4.3 PROPOSED PROJECT PERSPECTIVE RENDERING
A 4.4 PROPOSED PROJECT PERSPECTIVE RENDERING
A 4.5 PROPOSED PROJECT PERSPECTIVE RENDERING
A 5.1 LIGHTING SPECIFICATIONS

STEAMBOAT BASECAMP 2 - DEVELOPMENT PLAN SUBMISSION

STEAMBOAT BASECAMP, LOT 2

STEAMBOAT SPRINGS, COLORADO 80487

VICINITY MAP

PROJECT TEAM

OWNER

MAY RIEGLER PROPERTIES
7200 WISCONSIN AVE, SUITE 500
BETHESDA, MD 20814

ARCHITECT

KASA
500 7TH AVENUE, 8TH FLOOR
NEW YORK, NY 10018

CIVIL ENGINEER

LANDMARK CONSULTANTS, INC.
141 9TH STREET
PO BOX 774943
STEAMBOAT SPRINGS, COLORADO 80477

PROJECT SUMMARY TABLE

GROSS FLOOR AREA:	52,491 GSF (RESIDENTIAL) / 4,000 GSF (RETAIL)		
NET FLOOR AREA:	40,856 NSF		
UNIT SIZE:	656 GSF AVERAGE		
NUMBER OF UNITS:	80		
ZONING:	CS		
FRONTAGE:	CURVE CT: 263' / SHIELD DR: 350' / ELK RIVER RD: 380' / HWY 40: 377'		
USE BREAKDOWN	DESCRIPTION	SQUARE FOOTAGE	# OF UNITS
PRINCIPAL USE	RESIDENTIAL /RETAIL	56,491 GSF	80

STANDARDS	ZONE REQMTS	LOT 2 PROP.	LOT 3 PROP.
LOT AREA	NO MAX/NO MIN	30,155 (0.69 ACRES)	57,494 (1.32 ACRES)
LOT DIMENSIONS	25' MIN. WIDTH	163' X 191'	323' X 184'
LOT COVERAGE	NO MAX/NO MIN	13.3%	26.9%
OPEN SPACE	15% MIN	SEE CIVIL	SEE CIVIL
FLOOR AREA RATIO	NO MAX	0.13 FAR	0.91 FAR
OVERALL BLDG HT	63' MAX	TBD	62'-10" MAX
FRONTAGE AREA HT	26' MIN	TBD	53'-6"
FRONT SETBACK	5 FT MIN	35'-3"	22'-9"
SIDE SETBACK	7.5 FT MIN	8'-8"	15'-8"
UPPER STORY SETBACK	>45' OR 3 STORIES	N/A	SETBACKS @ 45' AFG
REAR SETBACK	7.5 FT MIN	99'-8"	37'-3"
SECOND STORY INTENSITY	50% MINIMUM	N/A	100%
PARKING	108 SPACES(TOTAL)	SEE NARRATIVE	SEE NARRATIVE
SNOW STORAGE	SEE CIVIL	SEE CIVIL	SEE CIVIL

FIRE CODE ANALYSIS: PROJECT TO BE DEVELOPED UNDER 2021 FAMILY OF ICC BUILDING & ENERGY CODE TYPE III-B, SPRINKLERED BUILDING.

3/12/2020 11:00:28 AM

APPROVAL STAMPS:

No.	Date	Description
3	9/23/2025	Development Plan Submittal #3
2	8/5/2025	Development Plan Submittal #2
1	3/3/2025	Development Plan Submittal

SUBMISSIONS & REVISIONS

OWNER

May Riegler Properties
7200 Wisconsin Avenue, Suite 500
Bethesda, MD 20814
PO Box 881330
Steamboat Springs, CO 80488

ARCHITECT

KASA

KEVIN & ASAKO SPERRY ARCHITECTURE
500 7th Avenue, 8th Floor
New York, NY 10018
T.312.636.3248
www.kasa-arch.com

STRUCTURAL ENGINEER

M.E.P. & F.P. ENGINEERS

CIVIL ENGINEER

LANDMARK CONSULTANTS, INC.
141 9th Street
PO Box 774943
Steamboat Springs, Colorado 80477
T.970.871.9494

LANDSCAPE ARCHITECT

GENERAL CONTRACTOR

PROJECT LOCATION

Steamboat Basecamp 2

Steamboat Basecamp, Lot 2
Steamboat Springs, CO

DRAWING TITLE

COVER SHEET

SEAL

COLORADO LICENSED ARCHITECT
KEVIN C. SPERRY
406217

DATE: 03/27/20
DRAWN BY:
CHECKED BY:
PROJECT NO:

DRAWING NO:

G 1.0

COPYRIGHT 2019

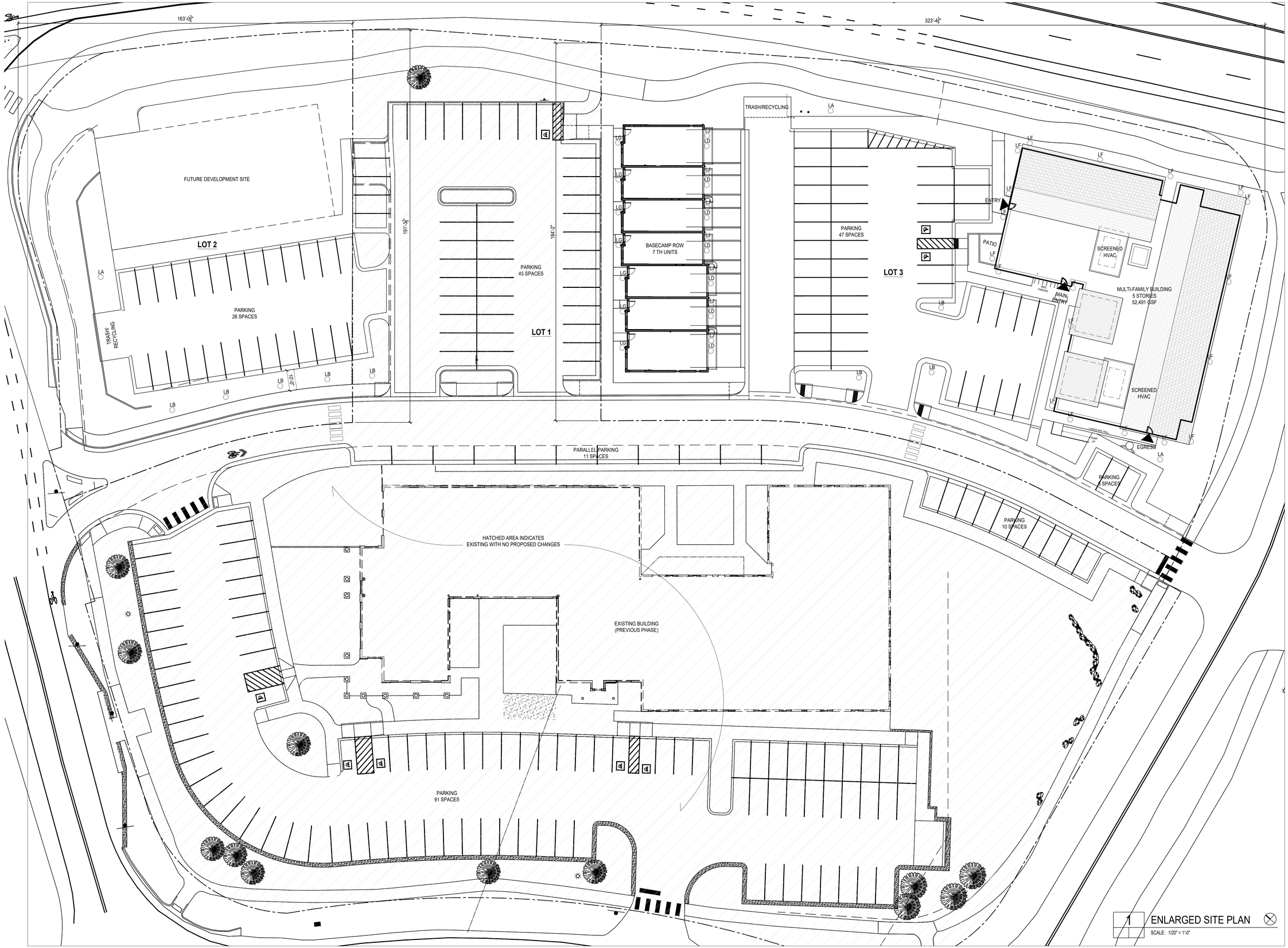

1 ENLARGED SITE PLAN

SCALE: 1/20" = 1'-0"

APPROVAL STAMPS:

No.	Date	Description
3	9/23/2025	Development Plan Submittal #3
2	8/5/2025	Development Plan Submittal #2
1	3/3/2025	Development Plan Submittal

SUBMISSIONS & REVISIONS

OWNER

May Riegler Properties
7200 Wisconsin Avenue, Suite 500
Bethesda, MD 20814
PO Box 881330
Steamboat Springs, CO 80488

ARCHITECT

KEVIN & ASAKO SPERRY ARCHITECTURE
500 7th Avenue, 8th Floor
New York, NY 10018
T.312.636.3248
www.kasa-arch.com

STRUCTURAL ENGINEER

M.E.P. & F.P. ENGINEERS

CIVIL ENGINEER

LANDMARK CONSULTANTS, INC.
141 9th Street
PO Box 774943
Steamboat Springs, Colorado 80477
T.970.871.9494

LANDSCAPE ARCHITECT

GENERAL CONTRACTOR

PROJECT LOCATION

Steamboat Basecamp 2

Steamboat Basecamp, Lot 2
Steamboat Springs, CO

DRAWING TITLE

SITE PLAN

SEAL

COLORADO LICENSED
KEVIN C. SPERRY
406217
ARCHITECT

DATE:
DRAWN BY:
CHECKED BY:
PROJECT NO:

DRAWING NO:

A 1.1

COPYRIGHT 2018

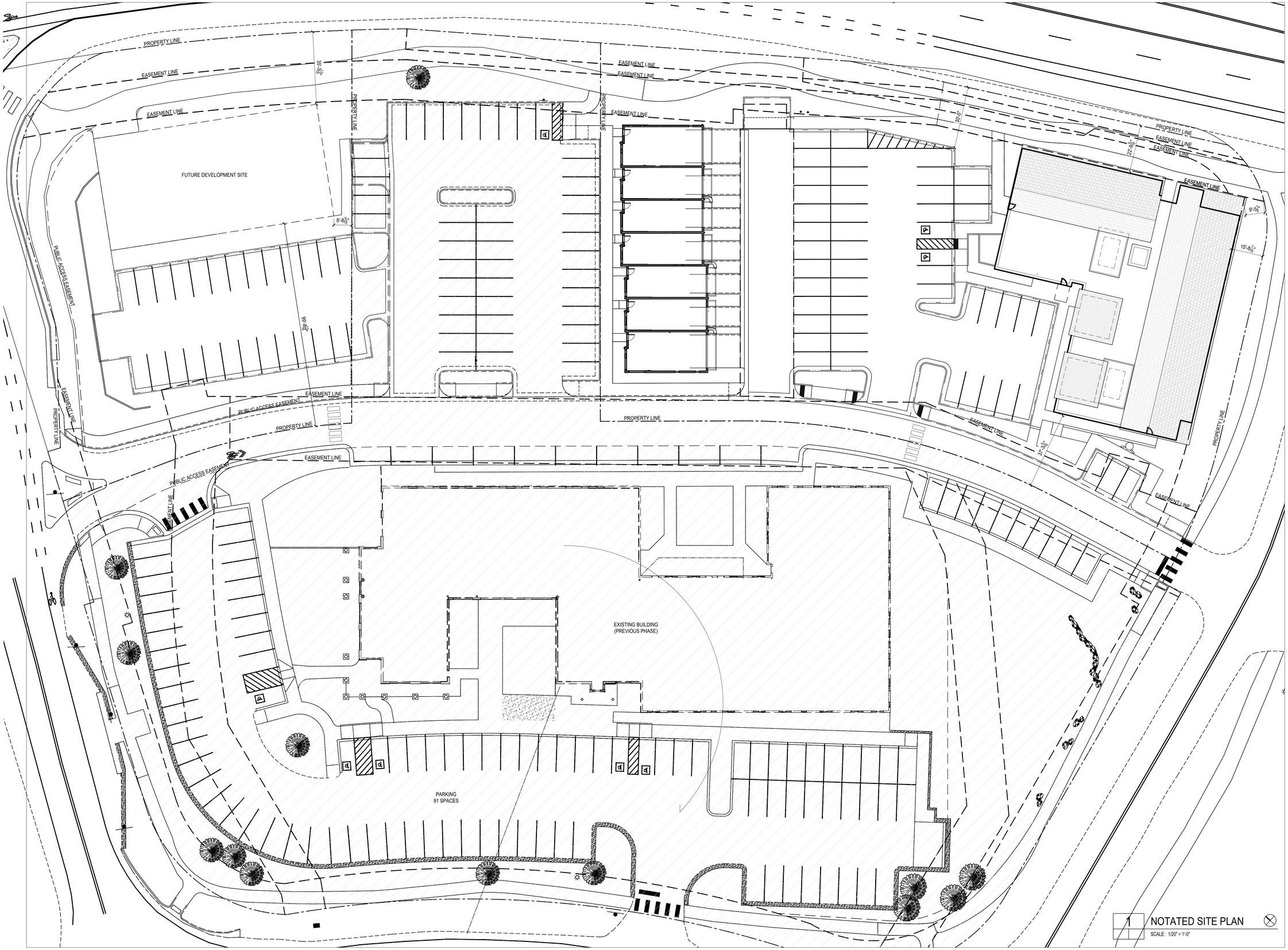

1 NOTATED SITE PLAN
SCALE: 1/20" = 1'-0"

APPROVAL STAMPS:

No.	Date	Description
3	9/23/2025	Development Plan Submittal #3
2	8/5/2025	Development Plan Submittal #2
1	3/3/2025	Development Plan Submittal

SUBMISSIONS & REVISIONS

OWNER

May Riegler Properties
7200 Wisconsin Avenue, Suite 500
Bethesda, MD 20814
PO Box 881330
Steamboat Springs, CO 80488

ARCHITECT

KEVIN & ASAKO SPERRY ARCHITECTURE
500 7th Avenue, 8th Floor
New York, NY 10018
T.312.636.3248
www.kasa-arch.com

STRUCTURAL ENGINEER

M.E.P. & F.P. ENGINEERS

CIVIL ENGINEER

LANDMARK CONSULTANTS, INC.
141 9th Street
PO Box 774943
Steamboat Springs, Colorado 80477
T:970.871.9494

LANDSCAPE ARCHITECT

GENERAL CONTRACTOR

PROJECT LOCATION

Steamboat Basecamp 2

Steamboat Basecamp, Lot 2
Steamboat Springs, CO

DRAWING TITLE

NOTATED SITE PLAN

SEAL

COLORADO LICENSED
KEVIN C. SPERRY
406217
ARCHITECT

DATE:
DRAWN BY:
CHECKED BY:
PROJECT NO:

DRAWING NO:

A 1.2

COPYRIGHT 2016

1 GROUND FLOOR PLAN

SCALE: 1/8" = 1'-0"

APPROVAL STAMPS:

No.	Date	Description
2	8/1/2025	Development Plan Submittal #2
1	3/3/2025	Development Plan Submittal

SUBMISSIONS & REVISIONS

OWNER

May Riegler Properties
7200 Wisconsin Avenue, Suite 500
Bethesda, MD 20814
PO Box 881330
Steamboat Springs, CO 80488

ARCHITECT

K A S A

KEVIN & ASAKO SPERRY ARCHITECTURE
500 7th Avenue, 8th Floor
New York, NY 10018
T.312.636.3248
www.kasa-arch.com

STRUCTURAL ENGINEER

M.E.P. & F.P. ENGINEERS

CIVIL ENGINEER

LANDMARK CONSULTANTS, INC.
141 9th Street
PO Box 774943
Steamboat Springs, Colorado 80477
T:970.871.9494

LANDSCAPE ARCHITECT

GENERAL CONTRACTOR

PROJECT LOCATION

Steamboat Basecamp 2

Steamboat Basecamp, Lot 2
Steamboat Springs, CO

DRAWING TITLE

GROUND FLOOR PLAN

SEAL

COLORADO LICENSED KEVIN C. SPERRY 406217 ARCHITECT

DATE: 03/27/20
DRAWN BY:
CHECKED BY:
PROJECT NO:

DRAWING NO:

A 2.1

COPYRIGHT 2019

1 TYPICAL FLOOR PLAN

SCALE: 1/8" = 1'-0"

APPROVAL STAMPS:

No.	Date	Description
2	8/1/2025	Development Plan Submittal #2
1	3/3/2025	Development Plan Submittal

SUBMISSIONS & REVISIONS

OWNER

May Riegler Properties
7200 Wisconsin Avenue, Suite 500
Bethesda, MD 20814
PO Box 881330
Steamboat Springs, CO 80488

ARCHITECT

KEVIN & ASAKO SPERRY ARCHITECTURE
500 7th Avenue, 8th Floor
New York, NY 10018
T.312.636.3248
www.kasa-arch.com

STRUCTURAL ENGINEER

M.E.P. & F.P. ENGINEERS

CIVIL ENGINEER

LANDMARK CONSULTANTS, INC.
141 9th Street
PO Box 774943
Steamboat Springs, Colorado 80477
T.970.871.9494

LANDSCAPE ARCHITECT

GENERAL CONTRACTOR

PROJECT LOCATION

Steamboat Basecamp 2

Steamboat Basecamp, Lot 2
Steamboat Springs, CO

DRAWING TITLE

TYPICAL (2-4) FLOOR PLAN

SEAL

COLORADO LICENSED
KEVIN C. SPERRY
406217
ARCHITECT

DATE: 03/27/20

DRAWN BY:

CHECKED BY:

PROJECT NO:

DRAWING NO:

A 2.2

COPYRIGHT 2019

1 FIFTH FLOOR PLAN

SCALE: 1/8" = 1'-0"

APPROVAL STAMPS:

No.	Date	Description
2	8/1/2025	Development Plan Submittal #2
1	3/3/2025	Development Plan Submittal

SUBMISSIONS & REVISIONS

OWNER

May Riegler Properties
7200 Wisconsin Avenue, Suite 500
Bethesda, MD 20814
PO Box 881330
Steamboat Springs, CO 80488

ARCHITECT

KEVIN & ASAKO SPERRY ARCHITECTURE
500 7th Avenue, 8th Floor
New York, NY 10018
T.312.636.3248
www.kasa-arch.com

STRUCTURAL ENGINEER

M.E.P. & F.P. ENGINEERS

CIVIL ENGINEER

LANDMARK CONSULTANTS, INC.
141 9th Street
PO Box 774943
Steamboat Springs, Colorado 80477
T.970.871.9494

LANDSCAPE ARCHITECT

GENERAL CONTRACTOR

PROJECT LOCATION

Steamboat Basecamp 2

Steamboat Basecamp, Lot 2
Steamboat Springs, CO

DRAWING TITLE

FIFTH FLOOR PLAN

SEAL

COLORADO LICENSED
KEVIN C. SPERRY
406217
ARCHITECT

DATE: 03/27/20

DRAWN BY:

CHECKED BY:

PROJECT NO:

DRAWING NO:

A 2.3

COPYRIGHT 20

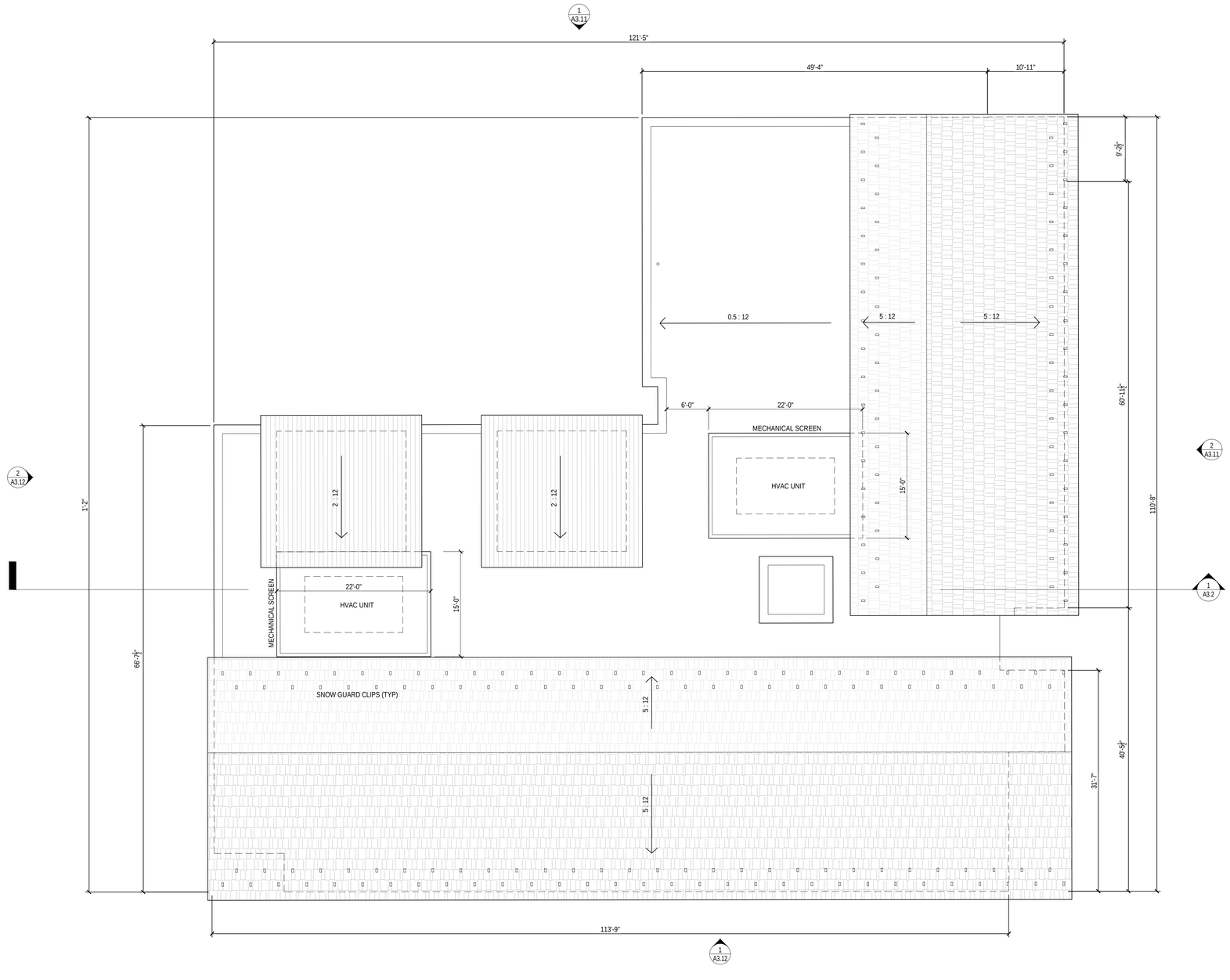

1 ROOF PLAN

SCALE: 1/8" = 1'-0"

APPROVAL STAMPS:

No.	Date	Description
3	9/23/2025	Development Plan Submittal #3
2	8/1/2025	Development Plan Submittal #2
1	3/3/2025	Development Plan Submittal

SUBMISSIONS & REVISIONS

OWNER

May Riegler Properties
7200 Wisconsin Avenue, Suite 500
Bethesda, MD 20814
PO Box 881330
Steamboat Springs, CO 80488

ARCHITECT

KEVIN & ASAKO SPERRY ARCHITECTURE
500 7th Avenue, 8th Floor
New York, NY 10018
T.312.636.3248
www.kasa-arch.com

STRUCTURAL ENGINEER

M.E.P. & F.P. ENGINEERS

CIVIL ENGINEER

LANDMARK CONSULTANTS, INC.
141 9th Street
PO Box 774943
Steamboat Springs, Colorado 80477
T.970.871.9494

LANDSCAPE ARCHITECT

GENERAL CONTRACTOR

PROJECT LOCATION

Steamboat Basecamp 2

Steamboat Basecamp, Lot 2
Steamboat Springs, CO

DRAWING TITLE

ROOF PLAN

SEAL

COLORADO LICENSED
KEVIN C. SPERRY
406217
ARCHITECT

DATE: 03/27/20

DRAWN BY:

CHECKED BY:

PROJECT NO:

DRAWING NO:

A 2.4

COPYRIGHT 20

TRANSPARENCY CALCULATIONS

PRIMARY STREET FACADES - NEW CONSTRUCTION

FACADE LOCATION	AREA	% REQUIREMENT	TRANSPARENCY REQUIRED	TRANSPARENCY PROVIDED	% PROVIDED
NORTH FACADE / GROUND LEVEL:	1,072 SF	30%	321.6 SF	352 SF	32.8%
EAST FACADE / GROUND LEVEL:	972 SF	30%	291.6 SF	348 SF	35.8%
SOUTH FACADE / GROUND LEVEL:	1,072 SF	30%	321.6 SF	299 SF	27.9%
WEST FACADE / GROUND LEVEL:	972 SF	30%	291.6 SF	195 SF	20.1%
NORTH FACADE / UPPER LEVELS:	4,288 SF	25%	1072 SF	1,312 SF	30.6%
EAST FACADE / UPPER LEVELS:	3,888 SF	25%	972 SF	1,606 SF	41.3%
SOUTH FACADE / UPPER LEVELS:	4,288 SF	25%	1072 SF	1,268 SF	29.6%
WEST FACADE / UPPER LEVELS:	3,888 SF	25%	972 SF	1,164 SF	29.9%

MATERIAL LEGEND

01	CORRUGATED MTL. WALL PANEL - DARK BRONZE
02	WOOD TEXTURED CEMENTITIOUS WALL PLANKS
03	LIGHT COLOR CEMENTITIOUS WALL PLANKS
04	DESATURATED BEIGE CEMENTITIOUS WALL PLANKS
05	PTD. MTL. RAILING
06	PTD. MTL. TRIM
07	PTD. MTL. CANOPY
08	PTD. MTL. COPING
09	FLEX COAT
10	MECHANICAL SCREEN - PERF MTL TO MATCH 01

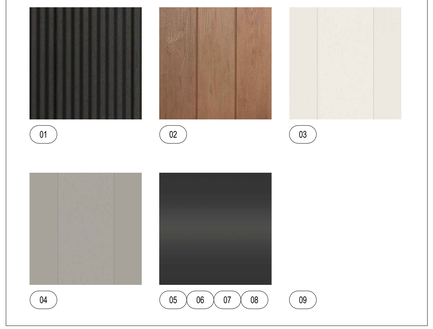

2 EAST ELEVATION

SCALE: 1/8" = 1'-0"

1 NORTH ELEVATION

SCALE: 1/8" = 1'-0"

APPROVAL STAMPS:

No.	Date	Description
3	9/23/2025	Development Plan Submittal #3
2	8/5/2025	Development Plan Submittal #2
1	3/3/2025	Development Plan Submittal

SUBMISSIONS & REVISIONS

OWNER

May Riegler Properties
7200 Wisconsin Avenue, Suite 500
Bethesda, MD 20814
PO Box 881330
Steamboat Springs, CO 80488

ARCHITECT

KEVIN & ASAKO SPERRY ARCHITECTURE
500 7th Avenue, 8th Floor
New York, NY 10018
T.312.636.3248
www.kasa-arch.com

STRUCTURAL ENGINEER

M.E.P. & F.P. ENGINEERS

CIVIL ENGINEER

LANDMARK CONSULTANTS, INC.
141 9th Street
PO Box 774943
Steamboat Springs, Colorado 80477
T.970.871.9494

LANDSCAPE ARCHITECT

GENERAL CONTRACTOR

PROJECT LOCATION

Steamboat Basecamp 2

Steamboat Basecamp, Lot 2
Steamboat Springs, CO

DRAWING TITLE

PROPOSED NORTH & EAST ELEVATIONS

SEAL

COLORADO LICENSED
KEVIN C. SPERRY
406217
ARCHITECT

DATE:

DRAWN BY:

CHECKED BY:

PROJECT NO:

DRAWING NO:

A3.11

COPYRIGHT 2019

TRANSPARENCY CALCULATIONS

PRIMARY STREET FACADES - NEW CONSTRUCTION

FACADE LOCATION	AREA	% REQUIREMENT	TRANSPARENCY REQUIRED	TRANSPARENCY PROVIDED	% PROVIDED
NORTH FACADE / GROUND LEVEL:	1,072 SF	30%	321.6 SF	352 SF	32.8%
EAST FACADE / GROUND LEVEL:	972 SF	30%	291.6 SF	348 SF	35.8%
SOUTH FACADE / GROUND LEVEL:	1,072 SF	30%	321.6 SF	299 SF	27.9%
WEST FACADE / GROUND LEVEL:	972 SF	30%	291.6 SF	195 SF	20.1%
NORTH FACADE / UPPER LEVELS:	4,288 SF	25%	1072 SF	1,312 SF	30.6%
EAST FACADE / UPPER LEVELS:	3,888 SF	25%	972 SF	1,606 SF	41.3%
SOUTH FACADE / UPPER LEVELS:	4,288 SF	25%	1072 SF	1,268 SF	29.6%
WEST FACADE / UPPER LEVELS:	3,888 SF	25%	972 SF	1,164 SF	29.9%

MATERIAL LEGEND

01	CORRUGATED MTL. WALL PANEL - DARK BRONZE
02	WOOD TEXTURED CEMENTITIOUS WALL PLANKS
03	LIGHT COLOR CEMENTITIOUS WALL PLANKS
04	DESATURATED BEIGE CEMENTITIOUS WALL PLANKS
05	PTD. MTL. RAILING
06	PTD. MTL. TRIM
07	PTD. MTL. CANOPY
08	PTD. MTL. COPING
09	FLEX COAT
10	MECHANICAL SCREEN - PERF MTL TO MATCH 01

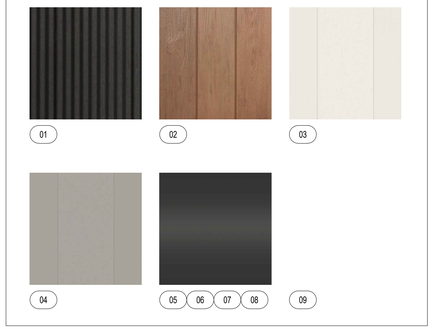

2 WEST ELEVATION

SCALE: 1/8" = 1'-0"

1 SOUTH ELEVATION

SCALE: 1/8" = 1'-0"

APPROVAL STAMPS:

No.	Date	Description
3	9/23/2025	Development Plan Submittal #3
2	8/5/2025	Development Plan Submittal #2
1	3/3/2025	Development Plan Submittal

SUBMISSIONS & REVISIONS

OWNER

May Riegler Properties
7200 Wisconsin Avenue, Suite 500
Bethesda, MD 20814
PO Box 881330
Steamboat Springs, CO 80488

ARCHITECT

KASA

KEVIN & ASAKO SPERRY ARCHITECTURE
500 7th Avenue, 8th Floor
New York, NY 10018
T.312.636.3248
www.kasa-arch.com

STRUCTURAL ENGINEER

M.E.P. & F.P. ENGINEERS

CIVIL ENGINEER

LANDMARK CONSULTANTS, INC.
141 9th Street
PO Box 774943
Steamboat Springs, Colorado 80477
T.970.871.9494

LANDSCAPE ARCHITECT

GENERAL CONTRACTOR

PROJECT LOCATION

Steamboat Basecamp 2

Steamboat Basecamp, Lot 2
Steamboat Springs, CO

DRAWING TITLE

PROPOSED SOUTH & WEST ELEVATIONS

SEAL

COLORADO LICENSED KEVIN C. SPERRY 406217 ARCHITECT

DATE:

DRAWN BY:

CHECKED BY:

PROJECT NO:

DRAWING NO:

A3.12

COPYRIGHT 2019

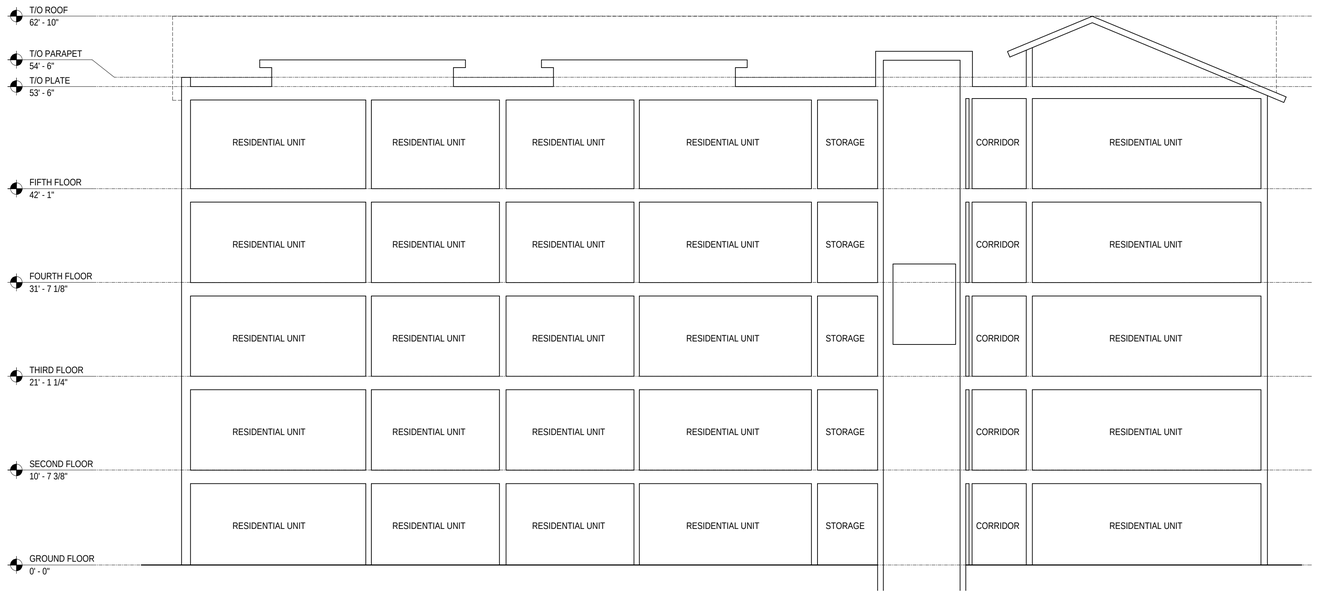

1 BUILDING SECTION

SCALE: 1/8" = 1'-0"

APPROVAL STAMPS:

No.	Date	Description
3	9/23/2025	Development Plan Submittal #3
2	8/5/2025	Development Plan Submittal #2
1	3/3/2025	Development Plan Submittal

SUBMISSIONS & REVISIONS

OWNER

May Riegler Properties
7200 Wisconsin Avenue, Suite 500
Bethesda, MD 20814
PO Box 881330
Steamboat Springs, CO 80488

ARCHITECT

KEVIN & ASAKO SPERRY ARCHITECTURE
500 7th Avenue, 8th Floor
New York, NY 10018
T.312.636.3248
www.kasa-arch.com

STRUCTURAL ENGINEER

M.E.P. & F.P. ENGINEERS

CIVIL ENGINEER

LANDMARK CONSULTANTS, INC.
141 9th Street
PO Box 774943
Steamboat Springs, Colorado 80477
T.970.871.9494

LANDSCAPE ARCHITECT

GENERAL CONTRACTOR

PROJECT LOCATION

Steamboat Basecamp 2

Steamboat Basecamp, Lot 2
Steamboat Springs, CO

DRAWING TITLE

BUILDING SECTION

SEAL

COLORADO LICENSED KEVIN C. SPERRY 406217 ARCHITECT

DATE: 03/27/20

DRAWN BY:

CHECKED BY:

PROJECT NO:

DRAWING NO:

A 3.2

COPYRIGHT 2019

3/12/2020 11:00:28 AM

1 PERSPECTIVE RENDERING

SCALE: N.T.S.

3/12/2020 11:00:28 AM

APPROVAL STAMPS:

No.	Date	Description
3	9/23/2025	Development Plan Submittal #3
2	8/5/2025	Development Plan Submittal #2
1	3/3/2025	Development Plan Submittal

SUBMISSIONS & REVISIONS

OWNER

May Riegler Properties
7200 Wisconsin Avenue, Suite 500
Bethesda, MD 20814
PO Box 881330
Steamboat Springs, CO 80488

ARCHITECT

KASA

KEVIN & ASAKO SPERRY ARCHITECTURE
500 7th Avenue, 8th Floor
New York, NY 10018
T.312.636.3248
www.kasa-arch.com

STRUCTURAL ENGINEER

M.E.P. & F.P. ENGINEERS

CIVIL ENGINEER

LANDMARK CONSULTANTS, INC.
141 9th Street
PO Box 774943
Steamboat Springs, Colorado 80477
T.970.871.9494

LANDSCAPE ARCHITECT

GENERAL CONTRACTOR

PROJECT LOCATION

Steamboat Basecamp 2

Steamboat Basecamp, Lot 2
Steamboat Springs, CO

DRAWING TITLE

PROPOSED PERSPECTIVE RENDERING

SEAL

COLORADO LICENSED
KEVIN C. SPERRY
406217
ARCHITECT

DATE: 03/27/20

DRAWN BY:

CHECKED BY:

PROJECT NO:

DRAWING NO:

A 4.1

COPYRIGHT 2019

1 PERSPECTIVE RENDERING

SCALE: N.T.S.

3/12/2020 11:00:28 AM

APPROVAL STAMPS:

No.	Date	Description
3	9/23/2025	Development Plan Submittal #3
2	8/5/2025	Development Plan Submittal #2
1	3/3/2025	Development Plan Submittal

SUBMISSIONS & REVISIONS

OWNER

May Riegler Properties
7200 Wisconsin Avenue, Suite 500
Bethesda, MD 20814
PO Box 881330
Steamboat Springs, CO 80488

ARCHITECT

KEVIN & ASAKO SPERRY ARCHITECTURE
500 7th Avenue, 8th Floor
New York, NY 10018
T.312.636.3248
www.kasa-arch.com

STRUCTURAL ENGINEER

M.E.P. & F.P. ENGINEERS

CIVIL ENGINEER

LANDMARK CONSULTANTS, INC.
141 9th Street
PO Box 774943
Steamboat Springs, Colorado 80477
T.970.871.9494

LANDSCAPE ARCHITECT

GENERAL CONTRACTOR

PROJECT LOCATION

Steamboat Basecamp 2

Steamboat Basecamp, Lot 2
Steamboat Springs, CO

DRAWING TITLE

PROPOSED PERSPECTIVE RENDERING

SEAL

COLORADO LICENSED KEVIN C. SPERRY 406217 ARCHITECT

DATE: 03/27/20
DRAWN BY:
CHECKED BY:
PROJECT NO:

DRAWING NO:

A 4.2

COPYRIGHT 2019

1 PERSPECTIVE RENDERING

SCALE: N.T.S.

3/12/2020 11:00:28 AM

APPROVAL STAMPS:

No.	Date	Description
3	9/23/2025	Development Plan Submittal #3
2	8/5/2025	Development Plan Submittal #2
1	3/3/2025	Development Plan Submittal

SUBMISSIONS & REVISIONS

OWNER

May Riegler Properties
7200 Wisconsin Avenue, Suite 500
Bethesda, MD 20814
PO Box 881330
Steamboat Springs, CO 80488

ARCHITECT

KEVIN & ASAKO SPERRY ARCHITECTURE
500 7th Avenue, 8th Floor
New York, NY 10018
T.312.636.3248
www.kasa-arch.com

STRUCTURAL ENGINEER

M.E.P. & F.P. ENGINEERS

CIVIL ENGINEER

LANDMARK CONSULTANTS, INC.
141 9th Street
PO Box 774943
Steamboat Springs, Colorado 80477
T.970.871.9494

LANDSCAPE ARCHITECT

GENERAL CONTRACTOR

PROJECT LOCATION

Steamboat Basecamp 2

Steamboat Basecamp, Lot 2
Steamboat Springs, CO

DRAWING TITLE

PROPOSED PERSPECTIVE RENDERING

SEAL

COLORADO LICENSED KEVIN C. SPERRY 406217 ARCHITECT

DATE: 03/27/20

DRAWN BY:

CHECKED BY:

PROJECT NO:

DRAWING NO:

A 4.3

COPYRIGHT 2019

1 PERSPECTIVE RENDERING

SCALE: N.T.S.

3/12/2020 11:00:28 AM

APPROVAL STAMPS:

No.	Date	Description
3	9/23/2025	Development Plan Submittal #3
2	8/5/2025	Development Plan Submittal #2
1	3/3/2025	Development Plan Submittal

SUBMISSIONS & REVISIONS

OWNER

May Riegler Properties
7200 Wisconsin Avenue, Suite 500
Bethesda, MD 20814
PO Box 881330
Steamboat Springs, CO 80488

ARCHITECT

K A S A

KEVIN & ASAKO SPERRY ARCHITECTURE
500 7th Avenue, 8th Floor
New York, NY 10018
T.312.636.3248
www.kasa-arch.com

STRUCTURAL ENGINEER

M.E.P. & F.P. ENGINEERS

CIVIL ENGINEER

LANDMARK CONSULTANTS, INC.
141 9th Street
PO Box 774943
Steamboat Springs, Colorado 80477
T.970.871.9494

LANDSCAPE ARCHITECT

GENERAL CONTRACTOR

PROJECT LOCATION

Steamboat Basecamp 2

Steamboat Basecamp, Lot 2
Steamboat Springs, CO

DRAWING TITLE

PROPOSED PERSPECTIVE RENDERING

SEAL

COLORADO LICENSED
KEVIN C. SPERRY
406217
ARCHITECT

DATE: 03/27/20
DRAWN BY:
CHECKED BY:
PROJECT NO:

DRAWING NO:

A 4.4

COPYRIGHT 2019

1 PERSPECTIVE RENDERING

SCALE: N.T.S.

3/12/2020 11:00:28 AM

APPROVAL STAMPS:

No.	Date	Description
3	9/23/2025	Development Plan Submittal #3
2	8/5/2025	Development Plan Submittal #2
1	3/3/2025	Development Plan Submittal

SUBMISSIONS & REVISIONS

OWNER

May Riegler Properties
7200 Wisconsin Avenue, Suite 500
Bethesda, MD 20814
PO Box 881330
Steamboat Springs, CO 80488

ARCHITECT

KEVIN & ASAKO SPERRY ARCHITECTURE
500 7th Avenue, 8th Floor
New York, NY 10018
T.312.636.3248
www.kasa-arch.com

STRUCTURAL ENGINEER

M.E.P. & F.P. ENGINEERS

CIVIL ENGINEER

LANDMARK CONSULTANTS, INC.
141 9th Street
PO Box 774943
Steamboat Springs, Colorado 80477
T.970.871.9494

LANDSCAPE ARCHITECT

GENERAL CONTRACTOR

PROJECT LOCATION

Steamboat Basecamp 2

Steamboat Basecamp, Lot 2
Steamboat Springs, CO

DRAWING TITLE

PROPOSED PERSPECTIVE RENDERING

SEAL

COLORADO LICENSED KEVIN C. SPERRY 406217 ARCHITECT

DATE: 03/27/20

DRAWN BY:

CHECKED BY:

PROJECT NO:

DRAWING NO: **A 4.5**

COPYRIGHT 2019

3/12/2020 11:00:28 AM

NORTH

30 0 30 60 90

(IN FEET)
1 IN. = 30 FT.

SITE PLAN LEGEND:

- CENTERLINE
- BUILDING
- ROOF LINE/OVERHANG
- DECK
- WALL
- FENCE
- MAJOR CONTOUR (6800)
- MINOR CONTOUR
- ASPHALT
- CONCRETE
- SNOWMELT CONCRETE
- GRAVEL
- SIGN
- DITCH/SWALE
- CULVERT W/ END SECTIONS
- STORM MANHOLE, MANHOLE INLET, GRATE INLET AND CURB INLET

LANDSCAPE LEGEND:

- DECIDUOUS TREES
- ORNAMENTAL TREES
- SHRUBS
- EXISTING TREES
- TURF GRASS
- IRRIGATED NATIVE GRASSES
- MULCH
- FRONTAGE LANDSCAPE AREA
- PARKING LOT SETBACK LANDSCAPE AREA
- INTERIOR PARKING LOT LANDSCAPE AREA
- INTERIOR LANDSCAPE AREA

NOTES:

1. THE MEASURED DISTANCES SHOWN HEREON ARE IN U.S. SURVEY FEET.
2. ALL PLANTING TO BE COMPLETED USING APPROVED METHODS AND STANDARDS STATED IN THE STEAMBOAT SPRINGS COMMUNITY DEVELOPMENT CODE (CDC): SECTION 402.D
3. LANDSCAPE SHALL BE MAINTAINED BY THE PROPERTY OWNER.
4. ALL PROPOSED LANDSCAPE PLANTINGS AND SOD WILL BE IRRIGATED USING AUTOMATIC IRRIGATION SYSTEMS FOR AT LEAST THE FIRST TWO YEARS AFTER PLANTING.
5. OTHER APPROVED PLANTINGS MAY BE USED AS NEEDED DUE TO COST-EFFECTIVENESS AND/OR AVAILABILITY. NOTIFY LANDMARK PRIOR TO USING PLANTS NOT LISTED.

LANDSCAPE STANDARDS (LOT 2)

FRONTAGE
REQUIRED
1 PLANTING PER 200 SF
4,600 SF TOTAL
23 TOTAL PLANTINGS REQUIRED
PROPOSED
9 DECIDUOUS TREES
6 ORNAMENTAL TREES
24 SRHUBS = 8 PLANTINGS
23 TOTAL PLANTINGS

PARKING LOT SETBACK
REQUIRED
1 PLANTING PER 200 SF
8,600 SF TOTAL
43 TOTAL PLANTINGS REQUIRED
PROPOSED
17 DECIDUOUS TREES
11 ORNAMENTAL TREES
45 SHRUBS = 15 PLANTINGS
43 TOTAL PLANTINGS

INTERIOR PARKING LOT
REQUIRED
200 SF OF LANDSCAPING PER 9 SPACES
31 SPACES = 689 SF
1 DECIDUOUS TREE PER 200 SF = 3.5
4 SHRUBS PER 200 SF = 14
PROPOSED
4 DECIDUOUS TREES
16 SHRUBS

INTERIOR
REQUIRED
1 PLANTING PER 500 SF
2,500 SF TOTAL
5 TOTAL PLANTINGS REQUIRED
PROPOSED
2 DECIDUOUS TREES
1 ORNAMENTAL TREES
6 SRHUBS = 2 PLANTINGS
5 TOTAL PLANTINGS

LANDSCAPE STANDARDS (LOT 3)

FRONTAGE
REQUIRED
1 PLANTING PER 200 SF
10,000 SF TOTAL
50 TOTAL PLANTINGS REQUIRED
PROPOSED
20 DECIDUOUS TREES
13 ORNAMENTAL TREES
51 SRHUBS = 17 PLANTINGS
50 TOTAL PLANTINGS

PARKING LOT SETBACK
REQUIRED
1 PLANTING PER 200 SF
2,600 SF TOTAL
13 TOTAL PLANTINGS REQUIRED
PROPOSED
5 DECIDUOUS TREES
4 ORNAMENTAL TREES
12 SHRUBS = 4 PLANTINGS
13 TOTAL PLANTINGS

INTERIOR PARKING LOT
REQUIRED
200 SF OF LANDSCAPING PER 9 SPACES
49 SPACES = 1,088 SF
1 DECIDUOUS TREE PER 200 SF = 5.5
4 SHRUBS PER 200 SF = 22
PROPOSED
6 DECIDUOUS TREES
22 SHRUBS

INTERIOR
REQUIRED
1 PLANTING PER 500 SF
600 SF TOTAL
1.2 TOTAL PLANTINGS REQUIRED
PROPOSED
2 DECIDUOUS TREES
1 ORNAMENTAL TREES
6 SRHUBS = 2 PLANTINGS
5 TOTAL PLANTINGS

TREE LIST

#	SYMBOL	COMMON NAME	BOTANIC NAME	SIZE
23	NCO	Narrowleaf Cottonwood	*Populus angustifolia*	2.5" cal
49	ASP	Quaking Aspen	*Populus tremloides*	2" cal
46	ORN	Ornamental Crabtree	*Malus sp.*	2" cal

SHRUB LIST

#	SYMBOL	COMMON NAME	BOTANIC NAME	SIZE
43	PTA	Native Potentilla	*Potentilla fruticosa*	5 gal
69	CKY	Native Chokecherry	*Prunus virginiana*	5 gal
89	SBY	Saskatoon Serviceberry	*Amelanchier alnifolia*	5 gal
30	DGD	Colorado Dogwood	*Cornus stolonifera*	5 gal

APPROVAL STAMPS:

No.	Date	Description
3	9/19/2025	Modified Lot 2, Misc.
2	8/1/2025	Addressed DRT Comments
1	3/3/2025	Development Plan Submittal

SUBMISSIONS & REVISIONS

OWNER

May Riegler Properties
7200 Wisconsin Avenue, Suite 500
Bethesda, MD 20814
PO Box 881330
Steamboat Springs, CO 80488

ARCHITECT

KEVIN & ASAKO SPERRY ARCHITECTURE
500 7th Avenue, 8th Floor
New York, NY 10018
T.312.636.3248
www.kasa-arch.com

STRUCTURAL ENGINEER

M.E.P. & F.P. ENGINEERS

CIVIL ENGINEER

LANDMARK CONSULTANTS, INC.
141 9th Street
PO Box 774943
Steamboat Springs, Colorado 80477
T.970.871.9494

LANDSCAPE ARCHITECT

GENERAL CONTRACTOR

PROJECT LOCATION

Steamboat Basecamp 2
Steamboat Basecamp, Lot 2
Steamboat Springs, CO

DRAWING TITLE

LANDSCAPE PLAN

SEAL

COLORADO LICENSED
KEVIN C. SPERRY
406217
ARCHITECT

DATE: 08/01/25
DRAWN BY:
CHECKED BY:
PROJECT NO:

DRAWING NO: **L.001**

COPYRIGHT 2019

FRONTAGE LANDSCAPING 4,600 SF
1 PLANTING PER 200 SF
9 DECIDUOUS TREES 40%
6 ORNAMENTAL TREES 26%
24 SHRUBS (8 PLANTINGS) 34%
23 TOTAL PLANTINGS
PARKING LOT SETBACK LANDSCAPING 8,600 SF
1 PLANTING PER 200 SF
17 DECIDUOUS TREES 40%
11 ORNAMENTAL TREES 25%
45 SHRUBS (15 PLANTING) 35%
43 TOTAL PLANTINGS
INTERIOR LANDSCAPING 2,500 SF
1 PLANTING PER 500 SF
2 DECIDUOUS TREES 40%
1 ORNAMENTAL TREES 20%
6 SHRUBS (2 PLANTINGS) 40%
5 TOTAL PLANTINGS
FUTURE DEVELOPMENT SITE
INTERIOR PARKING LOT LANDSCAPING 690 SF
200 SF PER 9 SPACES
1 DECIDUOUS TREE PER 200 SF
4 SHRUBS PER 200 SF
4 DECIDUOUS TREES
16 SHRUBS (5 PLANTINGS)
9 TOTAL PLANTINGS
INTERIOR PARKING LOT LANDSCAPING 1,088 SF
200 SF PER 9 SPACES
1 DECIDUOUS TREE PER 200 SF
4 SHRUBS PER 200 SF
6 DECIDUOUS TREES
22 SHRUBS (7 PLANTINGS)
13 TOTAL PLANTINGS
PARKING LOT SETBACK LANDSCAPING 2,600 SF
1 PLANTING PER 200 SF
5 DECIDUOUS TREES 40%
4 ORNAMENTAL TREES 35%
12 SHRUBS (3 PLANTING) 25%
13 TOTAL PLANTINGS
FRONTAGE LANDSCAPING 10,000 SF
1 PLANTING PER 200 SF
20 DECIDUOUS TREES 40%
13 ORNAMENTAL TREES 26%
51 SHRUBS (17 PLANTINGS) 34%
50 TOTAL PLANTINGS
INTERIOR LANDSCAPING 600 SF
1 PLANTING PER 500 SF
2 DECIDUOUS TREES 40%
1 ORNAMENTAL TREES 20%
6 SHRUBS (2 PLANTINGS) 40%
5 TOTAL PLANTINGS
6670
6680
6690
6700
6710
6720
6730
6740
6750
6760
6770
6780
6790
6800
6810
6820
6830
6840
6850
6860
6870
6880
6890
6900
6910
6920
6930
6940
6950
6960
6970
6980
6990
7000
7010
7020
7030
7040
7050
7060

PHASE 2 - LOT 2

PHASE 2 - LOT 3 (APARTMENT SITE)

PHASE 1

PHASE 2 - TOWNHOME 1 AND PARKING LOT

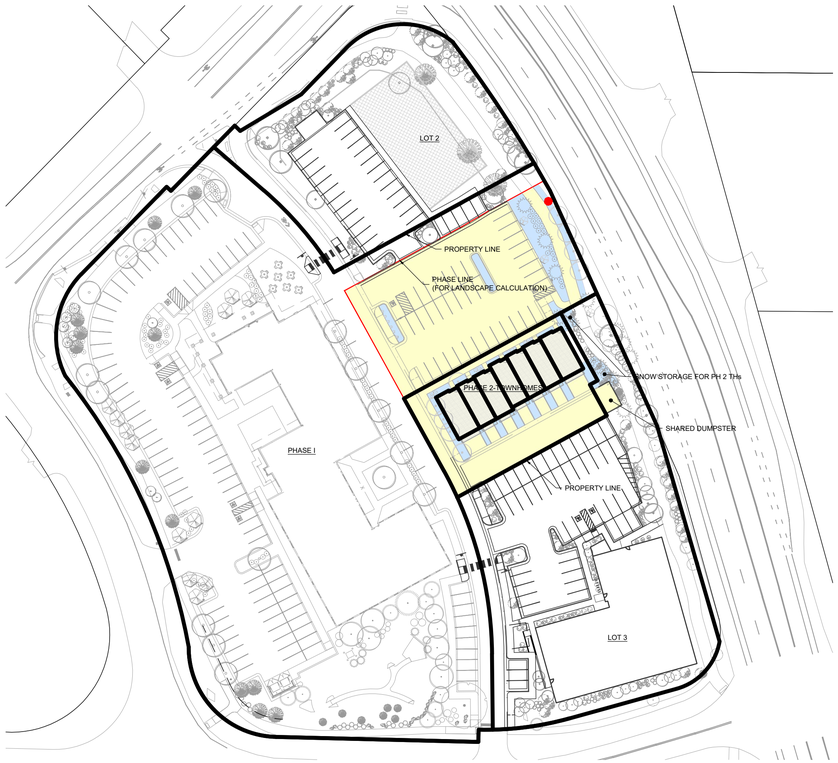

NORTH

60 0 60 120 180

(IN FEET)
1 IN. = 60 FT.

SNOW STORAGE AND OPEN SPACE LEGEND:

- PAVED SURFACES
- ELIGIBLE SNOW STORAGE AREAS
- OPEN SPACE AREAS
- EVERGREEN WITHIN SNOW STORAGE AREAS

SNOW STORAGE CALCULATIONS		
PHASE 1		
TOTAL SITE SURFACES REQUIRING SNOW REMOVAL	54,483	SF
SNOW STORAGE REQUIREMENT CALCULATION		
50% OF SURFACES REQUIRING SNOW REMOVAL	27,242	SF
TREES WITHIN SNOW STORAGE AREA	12	
ADDITIONAL SNOW STORAGE REQUIRED (+30 SF/TREE)	360	SF
SUB-TOTAL SNOW STORAGE REQUIRED	27,602	SF
25% REDUCTION ALLOWANCE FOR SITE ELEVATION	6,900	SF
TOTAL SNOW STORAGE REQUIRED	20,701	SF
SNOW STORAGE PROVIDED		
AVAILABLE AREA FOR SNOW STORAGE PER CDC	25,683	SF
POND AREA	3,637	SF

SNOW STORAGE CALCULATIONS		
PHASE 2 - TOWNHOME 1 AND PARKING LOT		
TOTAL SITE SURFACES REQUIRING SNOW REMOVAL	23,888	SF
SNOW STORAGE REQUIREMENT CALCULATION		
50% OF SURFACES REQUIRING SNOW REMOVAL	11,944	SF
TREES WITHIN SNOW STORAGE AREA	1	
ADDITIONAL SNOW STORAGE REQUIRED (+30 SF/TREE)	30	SF
SUB-TOTAL SNOW STORAGE REQUIRED	11,974	SF
25% REDUCTION ALLOWANCE FOR SITE ELEVATION	2,994	SF
TOTAL SNOW STORAGE REQUIRED	8,981	SF
SNOW STORAGE PROVIDED		
AVAILABLE AREA FOR SNOW STORAGE PER CDC	4,566	SF

SNOW STORAGE CALCULATIONS		
PHASE 2 - LOT 2 (WITH FUTURE BLDG ENCUMBRANCE)		
TOTAL SITE SURFACES REQUIRING SNOW REMOVAL	16,405	SF
SNOW STORAGE REQUIREMENT CALCULATION		
50% OF SURFACES REQUIRING SNOW REMOVAL	8,203	SF
TREES WITHIN SNOW STORAGE AREA	1	
ADDITIONAL SNOW STORAGE REQUIRED (+30 SF/TREE)	30	SF
SUB-TOTAL SNOW STORAGE REQUIRED	8,233	SF
25% REDUCTION ALLOWANCE FOR SITE ELEVATION	2,058	SF
TOTAL SNOW STORAGE REQUIRED	6,174	SF
SNOW STORAGE PROVIDED		
AVAILABLE AREA FOR SNOW STORAGE PER CDC	6,198	SF

SNOW STORAGE CALCULATIONS		
PHASE 2 - LOT 3 (APARTMENT SITE)		
TOTAL SITE SURFACES REQUIRING SNOW REMOVAL	22,042	SF
SNOW STORAGE REQUIREMENT CALCULATION		
50% OF SURFACES REQUIRING SNOW REMOVAL	11,021	SF
TREES WITHIN SNOW STORAGE AREA	-	
ADDITIONAL SNOW STORAGE REQUIRED (+30 SF/TREE)	-	SF
SUB-TOTAL SNOW STORAGE REQUIRED	11,021	SF
25% REDUCTION ALLOWANCE FOR SITE ELEVATION	2,755	SF
TOTAL SNOW STORAGE REQUIRED	8,266	SF
SNOW STORAGE PROVIDED		
AVAILABLE AREA FOR SNOW STORAGE PER CDC	5,910	SF

OPEN SPACE CALCULATIONS		
LOT 2		
TOTAL LOT AREA	30,155	SF
OPEN SPACE REQUIRED (15% OF TOTAL LOT AREA)		
TOTAL OPEN SPACE REQUIRED	4,523	SF
TOTAL OPEN SPACE PROVIDED	13,343	SF

OPEN SPACE CALCULATIONS		
LOT 3		
TOTAL LOT AREA	43,624	SF
OPEN SPACE REQUIRED (15% OF TOTAL LOT AREA)		
TOTAL OPEN SPACE REQUIRED	6,544	SF
TOTAL OPEN SPACE PROVIDED	12,051	SF

APPROVAL STAMPS:

No.	Date	Description
3	9/19/2025	Modified Lot 2, Misc.
2	8/1/2025	Addressed DRT Comments
1	3/3/2025	Development Plan Submittal

SUBMISSIONS & REVISIONS

OWNER

May Riegler Properties
7200 Wisconsin Avenue, Suite 500
Bethesda, MD 20814
PO Box 881330
Steamboat Springs, CO 80488

ARCHITECT

KEVIN & ASAKO SPERRY ARCHITECTURE
500 7th Avenue, 8th Floor
New York, NY 10018
T.312.636.3248
www.kasa-arch.com

STRUCTURAL ENGINEER

M.E.P. & F.P. ENGINEERS

CIVIL ENGINEER

LANDMARK CONSULTANTS, INC.
141 9th Street
PO Box 774943
Steamboat Springs, Colorado 80477
T.970.871.9494

LANDSCAPE ARCHITECT

GENERAL CONTRACTOR

PROJECT LOCATION

Steamboat Basecamp 2

Steamboat Basecamp, Lot 2
Steamboat Springs, CO

DRAWING TITLE

SNOW STORAGE AND OPEN SPACE

SEAL

COLORADO LICENSED KEVIN C. SPERRY 406217 ARCHITECT

DATE: 08/01/25

DRAWN BY:

CHECKED BY:

PROJECT NO:

DRAWING NO:

L.003

COPYRIGHT 2019

3/12/2020 11:00:28 AM

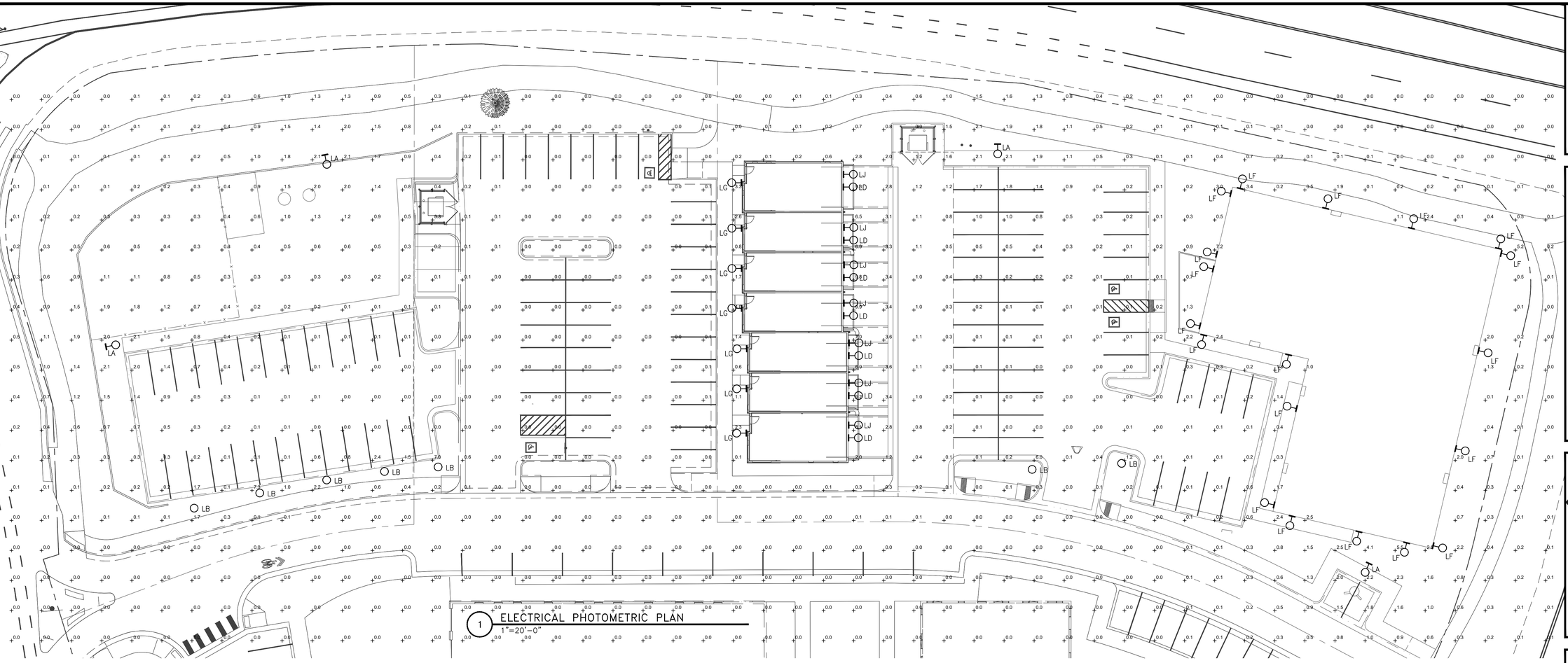

1 ELECTRICAL PHOTOMETRIC PLAN
1"=20'-0"

GENERAL NOTES

1. CALCULATION VALUES ARE IN FOOTCANDLES.

LIGHTING FIXTURE SCHEDULE

SYMBOL	ITEM	TYPE	MOUNTING HEIGHT	SIZE	LAMPS		FIXTURE VOLTAGE	INPUT WATTS	CATALOG NUMBER
					TYPE	COLOR			
	LA	PARKING LOT AREA FIXTURE	20'	24"D	LED	3500	TBD	85	LITHONIA LIGHTING RAD1-LED-P4-35K
	LB	EXTERIOR BOLLARD	42"	8"D	LED	4000	TBD	22	LITHONIA LIGHTING KBD8-LED-16C-530-40K
	LD	BUILDING MOUNTED PENDANT	8'	12"D	LED	3000	TBD	27	BAR LIGHT ELECTRIC LIGHTING DBW12-G
	LF	BUILDING MOUNTED WALL PAK	6'	8"D	LED	3000	TBD	12	SONNEMAN LIGHTING 7472.72-WL
	LG	BUILDING MOUNTED WALL PAK	6'	4"X10"	LED	3000	TBD	11	WAC LIGHTING WS-W36610
	LJ	BUILDING MOUNTED WALL PAK	16'-9"	6"x6"	LED	3000	TBD	20	TECH LIGHTING 700WSPIT-S-B-LED830

2 FIXTURE SCHEDULE
NTS

STEAMBOAT BASECAMP 2

Steamboat Basecamp, Lot 2
Steamboat Springs, CO

MAY RIEGLER PROPERTIES

7200 Wisconsin Ave #500
Bethesda, MD 20814

WILDER ENGINEERING LLC
Andrew Wilder PE
1170 Blue Sage Drive
Steamboat Springs, CO 80487
P: 970-819-7848
E: andy@wilder-eng.com

COLORADO LICENSED
ANDREW CHARLES WILDER
49009
PROFESSIONAL ENGINEER

Issue	By Date & Issue Description	By
–	DEVELOPMENT PLAN – 3.19.25	AW

Scale: 1"=20'-0"
24x36
Description: ELECTRICAL PHOTOMETRIC PLAN
Project Name: COMPLETE STREETS 4B PH2
Project Number: 2018082
Sheet No.
E-1.0

SONNEMAN
A WAY OF LIGHT

mezza cupola™ 8" LED Sconce **7472.72-WL**

DIMENSIONS

Diameter	8"
Extension	4.5"
Minimum Extension	4.5"
Maximum Extension	4.5"
Canopy/Backplate/Base	8"
Fixture Weight	4 lbs.

ELECTRICAL SPECS

Bulb Type	Integral LED
Bulb Quantity	1
Bulb Included?	Yes
Wattage	13
Initial Lumens	1500
Input Voltage	120VAC
CCT	3000K
CRI	90
Power Supply Type	Driver
Power Supply Quantity	1
Power Supply Location	Outlet Box
Dimming Type	TRIAC/ELV

SHIPPING

Carton 1 L x W x H	12" x 12" x 8"
Carton 1 GW	7 lbs.

SHADE 1

Quantity	1
Color	Textured Bronze
Material	Aluminum
Height	4"
Diameter	8

AVAILABLE FINISHES

Textured Bronze (.72)
Textured Gray (.74)
Textured White (.98)

GENERAL LISTINGS

cETL
cUL
Wet Location

PROJECT

QUANTITY

NOTES

SONNEMAN - A Way of Light | 151 Airport Drive, Wappingers Falls, NY 12590 | www.sonnemanawayoflight.com

4 FIXTURE LF
NTS

WAC LIGHTING

Caliber

Outdoor Wall Sconce 3000K

Fixture Type:
Catalog Number:
Project:
Location:

Model & Size	Color Temp & CRI	Watt	Lumens	Finish
○ WS-W36610 10" - 1 Light	3000K - 90	11W	560	○ AL Brushed Aluminum ○ BK Black ○ BZ Bronze

Example: **WS-W36610-BZ**
For custom requests please contact customs@waclighting.com

DESCRIPTION
Light projection tuned with precision.

FEATURES
• Discrete cylinder with minimal mounting hardware
• Weather-resistant powder coated finish
• WS-W36614 is Up & down light, WS-W36610 is one direction
• Light engine is factory sealed for maximum protection from the elements
• Driver concealed within the fixture
• 5 year warranty

SPECIFICATIONS

Color Temp:	3000K
Input:	120-277V,50/60Hz
CRI	90
Dimming:	ELV: 100-10%
Rated Life:	72,000 Hours
Mounting:	Can be mounted on wall vertically or horizontally
Standards:	ETL, cETL, IP65, ADA, Wet Location Listed
Construction	Aluminum hardware with lens diffuser

FINISHES:

Black Bronze Brushed Aluminum

LINE DRAWING:

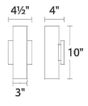

WS-W36610

waclighting.com | Phone (800) 526.2588 | Fax (800) 526.2585 | Headquarters/Eastern Distribution Center 44 Harbor Park Drive Port Washington, NY 11050
WAC Lighting retains the right to modify the design of our products at any time as part of the company's continuous improvement program. March 2020

1

5 FIXTURE LG
NTS

3/4/25, 8:43 PM PDF SpecSheet Generator

PITCH SINGLE OUTDOOR WALL

TECH LIGHTING

PRODUCT FEATURES

- From the brand formerly known as Tech Lighting
- Powerful, long lasting (L70, 70,000 hours) dimmable LED tested against the highest quality standards to ensure it delivers consistent LED performance and color over time.
- Die-cast aluminum structure, powder coat finish, and stainless steel hardware for robust durability in harsh elements appropriate for commercial use.
- Mount vertically for downlight only.
- Wet listed. IP65 (International Protection rating indicating resistance to dust and water. Suitable for wet location when facing down).
- The LED Driver is housed within the junction box for this product

LAMPING

Black



Black Bronze Charcoal Silver

ORDERING INFORMATION

700WSPIT	SHAPE OR SIZE	FINISH	LAMP
	S SINGLE	**B** BLACK	-**LED827** LED 90 CRI 2700K 120V
		Z BRONZE	-**LED827-277** LED 90 CRI 2700K 277V
		H CHARCOAL	-**LED830** LED 90 CRI 3000K 120V
		I SILVER	-**LED830-277** LED 90 CRI 3000K 277V

700WSPIT _____ _____ _____

https://v1.techlighting.com/Products/_SpecsheetIndex?productId=2688 1/4

6 FIXTURE LJ
NTS

Radean Arm Mount
LED Area Luminaire

Catalog Number
Notes
Type

Hit the Tab key or mouse over the page to see all interactive elements.

Specifications

EPA:	0.75 ft² (0.05 m²)
Length:	
L1	24" (61cm)
L2	30" (60.96 cm)
Width:	24" (61cm)
Height:	4" (10.2cm)
Weight (max):	29lbs (13.15Kg)

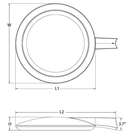

Introduction

The RADEAN arm mount luminaire is the perfect choice for pedestrian applications where daytime aesthetics and visual comfort are needed. Adding architectural flair to any space, the RADEAN's low-profile shape and smooth curves blend in while adding a touch of elegance.

Perfect for campuses, parks, pedestrian malls, courtyards and pathways, the RADEAN arm mount is the Architect's choice to provide beautiful aesthetics both day and night.

Ordering Information **EXAMPLE:** RAD1 LED P3 30K SYM MVOLT RPA PE DNAXD

RAD1 LED

Series	Performance package	Color temperature	Distribution	Voltage	Mounting
RAD1 LED	P1 1,000 Lumens P2 5,000 Lumens P3 7,000 Lumens P4 11,000 Lumens P5 16,000 Lumens	27K 2700K 30K 3000K 35K 3500K 40K 4000K 50K 5000K	SYM Symmetric type V ASY Asymmetric type IV PATH Pathway type III	MVOLT [1] 277 [1] 120 [1] 347 208 [1] 480 240 [1]	SPA Square pole mounting (includes adapter) RPA Round pole mounting WBA Wall bracket

Control options		Other options		Shipped separately		Finish (required)			
Shipped installed		SF Single Fuse [2]		**Shipped separately**		DDBXD Dark bronze		DDBTXD	Textured dark bronze
NLTAIR2	nLight AIR 2.0 enabled [3]	DF Double Fuse [2]		HS Houseside shield [4]		DBLXD Black		DBLBXD	Textured black
PIR	Bi-level motion sensor (100% to 30%) [3,4,5]	L90 Left rotated optics				DNAXD Natural aluminum		DNATXD	Textured natural aluminum
PE	Button photocell [2,7]	R90 Right rotated optics				DWHXD White		DWHGXD	Textured white
FAO	Field adjustable output [3,4,5]								

LITHONIA LIGHTING COMMERCIAL OUTDOOR One Lithonia Way • Conyers, Georgia 30012 • Phone: 1-800-705-SERV (7378) • www.lithonia.com RAD1 LED
© 2011-2019 Acuity Brands Lighting, Inc. All rights reserved. Rev. 11/27/19

1 FIXTURE LA
NTS

KBD8 LED
LED Specification Bollard

Catalog Number
Notes
Type

Hit the Tab key or mouse over the page to see all interactive elements.

Specifications

	8" Round (20.3 cm)
Height:	42" (106.7 cm)
Weight (max):	27lbs (12.25 kg)

Introduction

The KBD8 Bollard is a stylish, fully integrated LED solution for walkways. It features a sleek, modern design and is carefully engineered to provide long-lasting, energy-efficient lighting with a variety of optical and control options for customized performance.

With an expected service life of over 20 years of nighttime use and up to 70% in energy savings over comparable 100W metal halide luminaires, the KBD8 Bollard is a reliable, low-maintenance lighting solution that produces sites that are exceptionally illuminated.

Ordering Information **EXAMPLE:** KBD8 LED 16C 700 40K SYM MVOLT DDBXD

KBD8 LED

Series	LEDs	Drive current	Color temperature	Distribution	Voltage	Control options	Other options	Finish (required)
KBD8 LED	**Asymmetric** 12C 12 LEDs [1] **Symmetric** 16C 16 LEDs [1]	350 350 mA 450 450 mA [2] 530 530 mA 700 700 mA	30K 3000 K 40K 4000 K 50K 5000 K AMBPC Amber phosphor converted AMBLW Amber limited wavelength [3]	ASY Asymmetric [1] SYM Symmetric [1]	MVOLT [1] 120 [1] 208 [1] 240 [1] 277 [1] 347 [1]	**Shipped installed** PE Photoelectric cell, button type DMG 0-10v dimming wires pulled outside fixture (for use with an external control, ordered separately) ELCW Emergency battery backup [4]	**Shipped installed** SF Single fuse (120, 277, 347V) [5] DF Double fuse (208, 240V) [5] H24 24" overall height H30 30" overall height H36 36" overall height FG Ground-fault festoon outlet L/AB Without anchor bolts (1 bolt base) L/AB4 4 bolt retrofit base without anchor bolts [6]	DWHXD White DNAXD Natural aluminum DDBXD Dark bronze DBLXD Black DDBTXD Textured dark bronze DBLBXD Textured black DNATXD Textured natural aluminum DWHGXD Textured white

Accessories
Ordered and shipped separately.
MBAB U **Anchor bolts for KBD8 LED** [8]

NOTES
1 Only available in the 12C, ASY version.
2 Only available in the 16C, SYM version.
3 Only available with 450 AMBLW version.
4 Not available with ELCW.
5 Single fuse (SF) requires any line voltage from 120-277V (50/60 Hz). Specify 120, 208, 240 or 277 options only when ordering with fusing (SF, DF options), or photocontrol (PE option).
6 Not available with 347V. Not available with fusing. Not available with 450 AMBLW.
7 Single fuse (SF) requires 120, 277, or 347 voltage option. Double fuse (DF) requires 208 or 240 voltage option.
8 MBAB U not available with L/AB4 option.

LITHONIA LIGHTING One Lithonia Way • Conyers, Georgia 30012 • Phone: 800.279.8041 • www.lithonia.com
© 2012-2018 Acuity Brands Lighting, Inc. All rights reserved.

2 FIXTURE LB
NTS

BARN LIGHT ELECTRIC CO. WILCOX SERIES SPS-0158 REV A

MOUNTING STYLE

CHAIN HUNG PENDANT (CN)

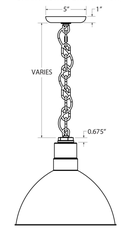

FLUSH MOUNT (F)

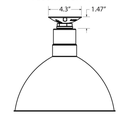

STEM MOUNT PENDANT (S)

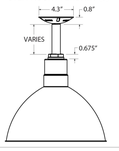

GOOSENECK (G)

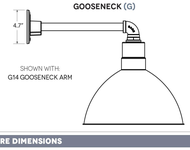

SHOWN WITH G14 GOOSENECK ARM

CORD HUNG PENDANT (C)

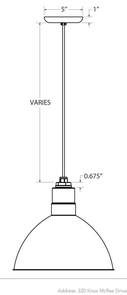

LUMINAIRE DIMENSIONS

SHOWN WITH OPTIONAL GUARD & GLASS ACCESSORY

SHADE CODE	HEIGHT (A)	DIAMETER (B)	EXTENSION (C)
DBW8	8.25"	8"	4.3"
DBW10	9"	10"	3.6"
DBW12	9.75"	12"	2.8"
DBW14	11.25"	14"	1.3"
DBW16	12.75"	16"	N/A
DBW20	16.25"	20"	N/A

Address: 320 Knox Moffee Drive Titusville, FL 32780 Phone: (800) 401-8784 Email: sales@barnlight.com Website: www.barnlight.com

2

3 FIXTURE LD
NTS

STEAMBOAT BASECAMP 2
Steamboat Basecamp, Lot 2
Steamboat Springs, CO

MAY RIEGLER PROPERTIES
7200 Wisconsin Ave #500
Bethesda, MD 20814

WILDER ENGINEERING LLC
Andrew Wilder PE
1170 Blue Sage Drive
Steamboat Springs, CO 80487
P: 970-819-7848
E: andy@wilder-eng.com

COLORADO LICENSED
ANDREW CHARLES WILDER
49009
PROFESSIONAL ENGINEER

Issue	By Date & Issue Description	By
–	DEVELOPMENT PLAN – 3.19.25	AW

Scale: NTS
24x36
Description: ELECTRICAL CUTSHEETS
Project Name: COMPLETE STREETS 4B PH2
Project Number: 2018082
Sheet No.
E-1.1